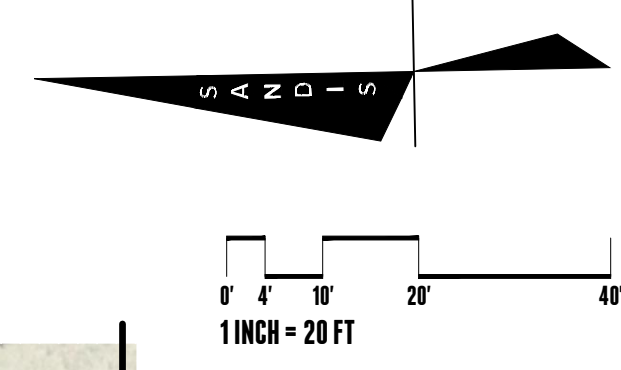
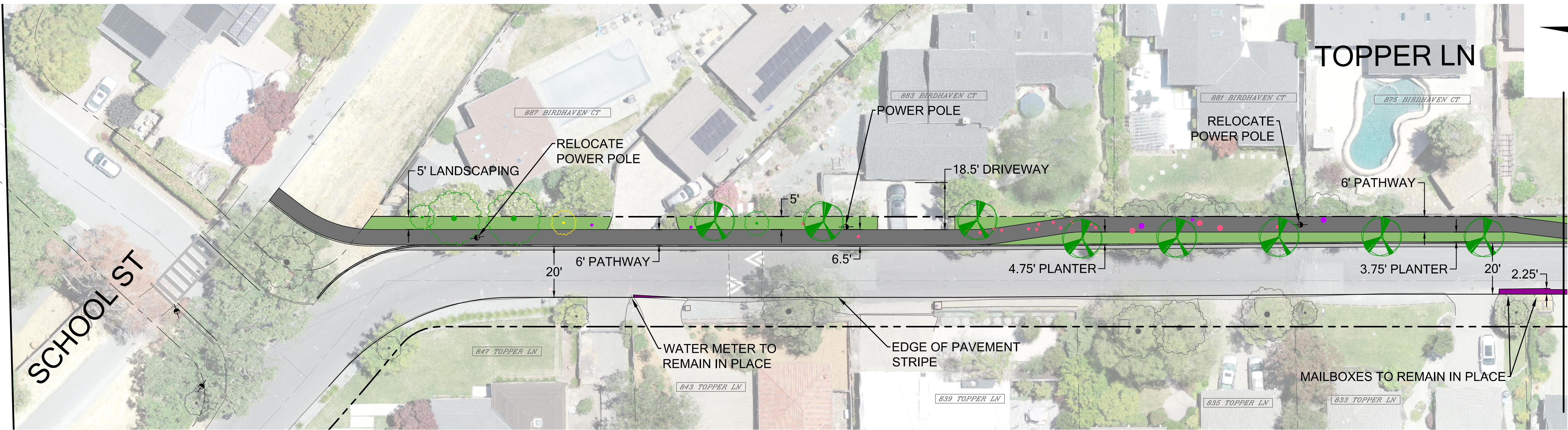
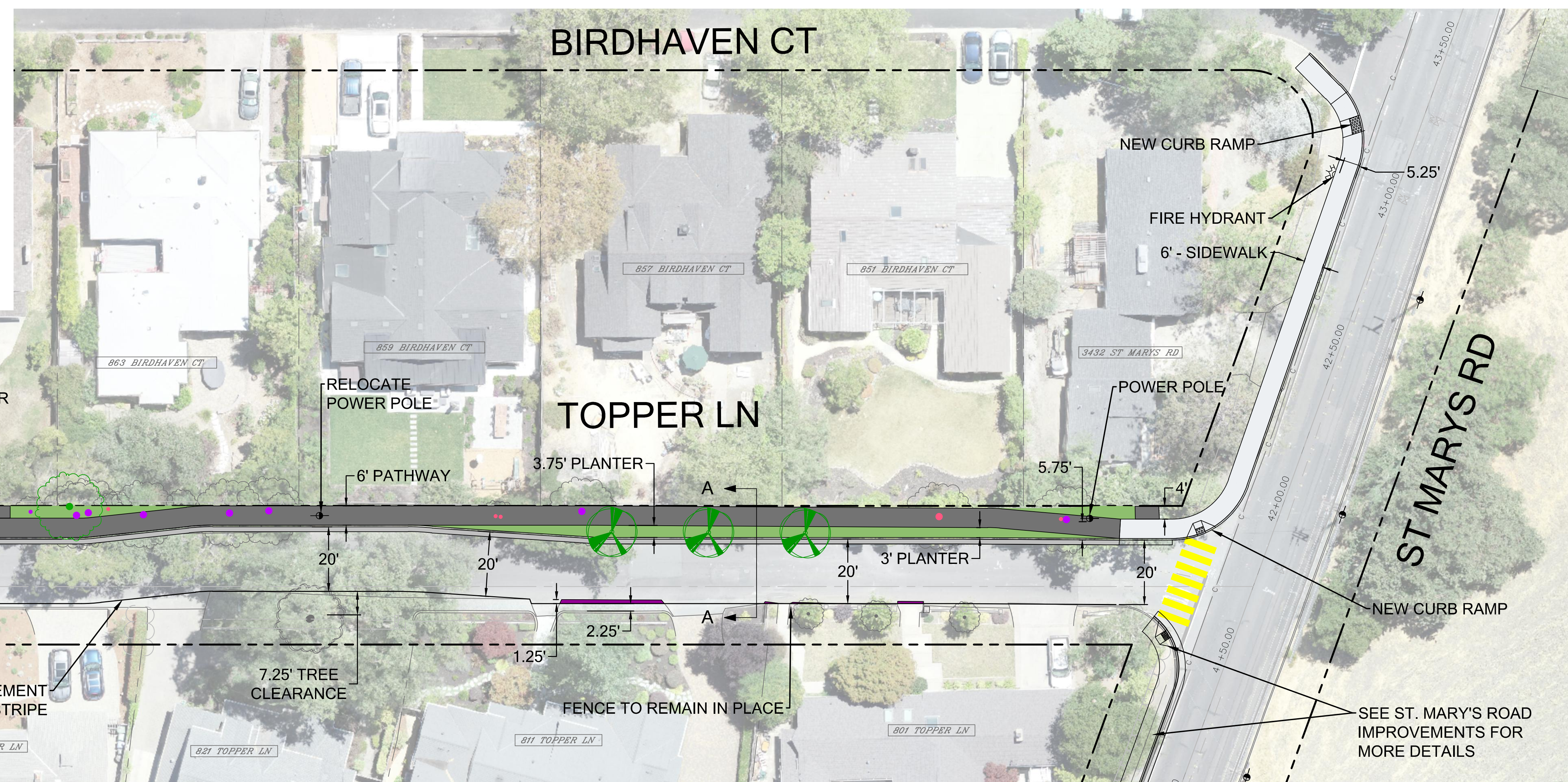
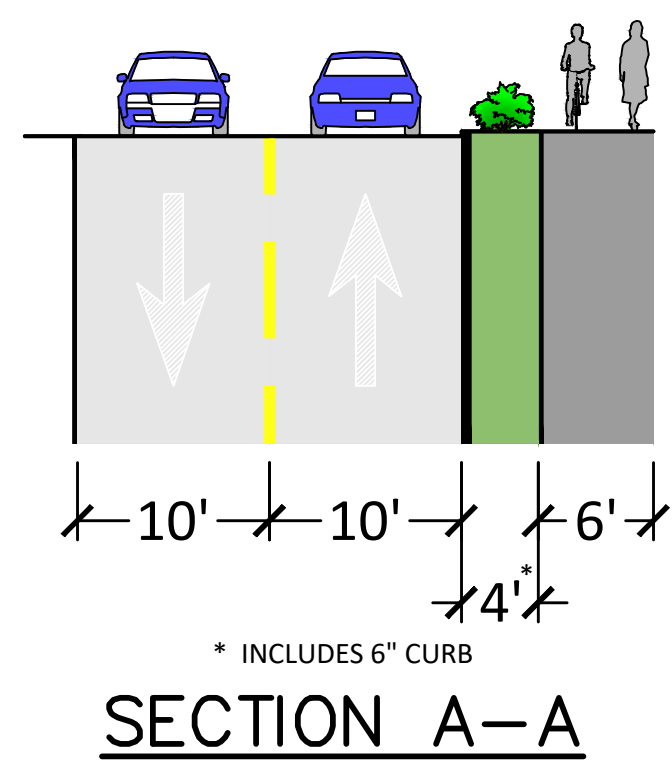


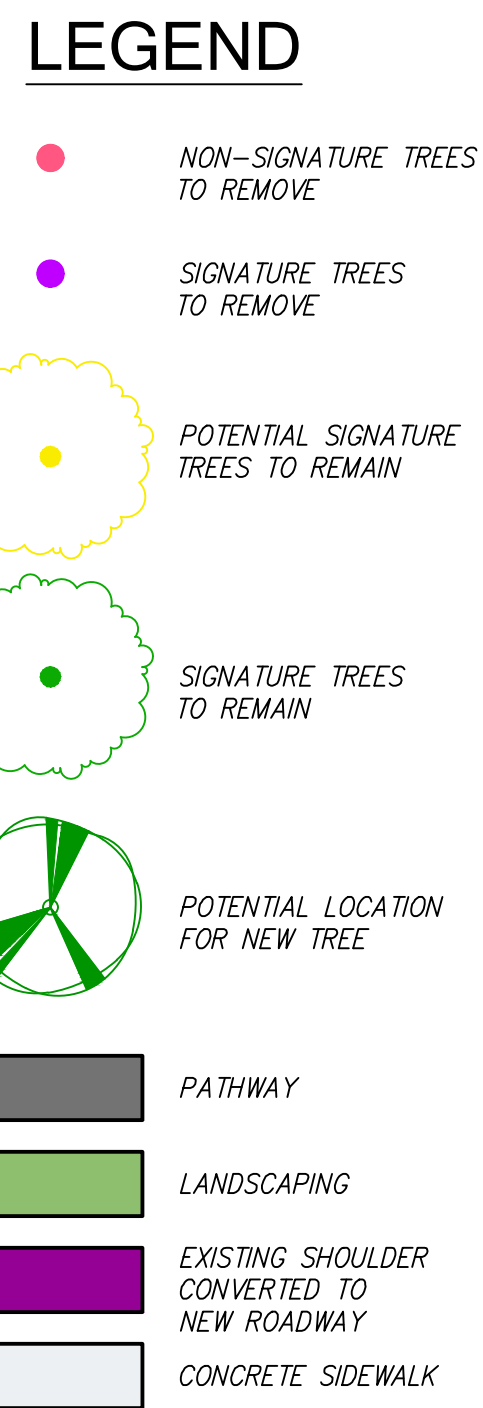
NO PART OF THIS DOCUMENT MAY BE REPRODUCED IN ANY FORM INCLUDING PHOTOCOPY, RECORDING OR ANY INFORMATION RETRIEVABLE AND STORAGE SYSTEM, WITHOUT PERMISSION IN WRITING FROM SANDIS.



MATCHLINE - SEE ABOVE



MATCHLINE - SEE ABOVE



**BUILD ON.**  
SANDIS.NET

DATE: 2024-03-05  
SCALE: 1" = 20'  
PROJECT No.: 623048

No.	REVISION	DATE	BY

**MULTI-USE PATH AND SCHOOLS SAFETY PROJECT**

LAFAYETTE CALIFORNIA

**LAYOUT EXHIBIT  
6' MEANDERING PATH  
EXPANDED LANDSCAPING AREA**

File: X:\P\623048\4\_ENGINEERING\3\_EXHIBITS\Topper Alternatives\_Lafayette\Lafayette Layout Exhibit (4.3).dwg Date: Apr 23, 2024 - 2:36 PM

Copyright ©2015 by Sandis