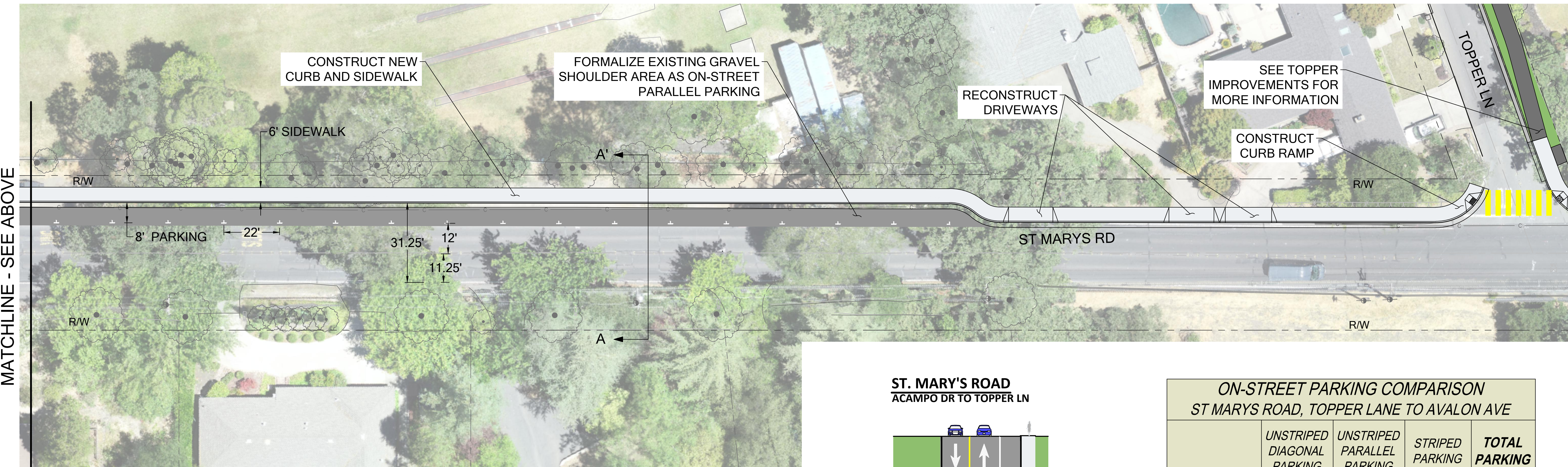
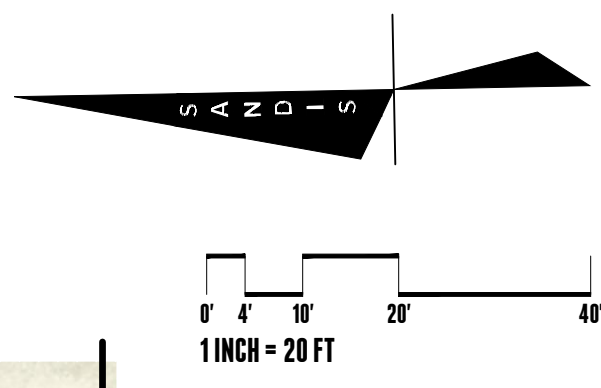
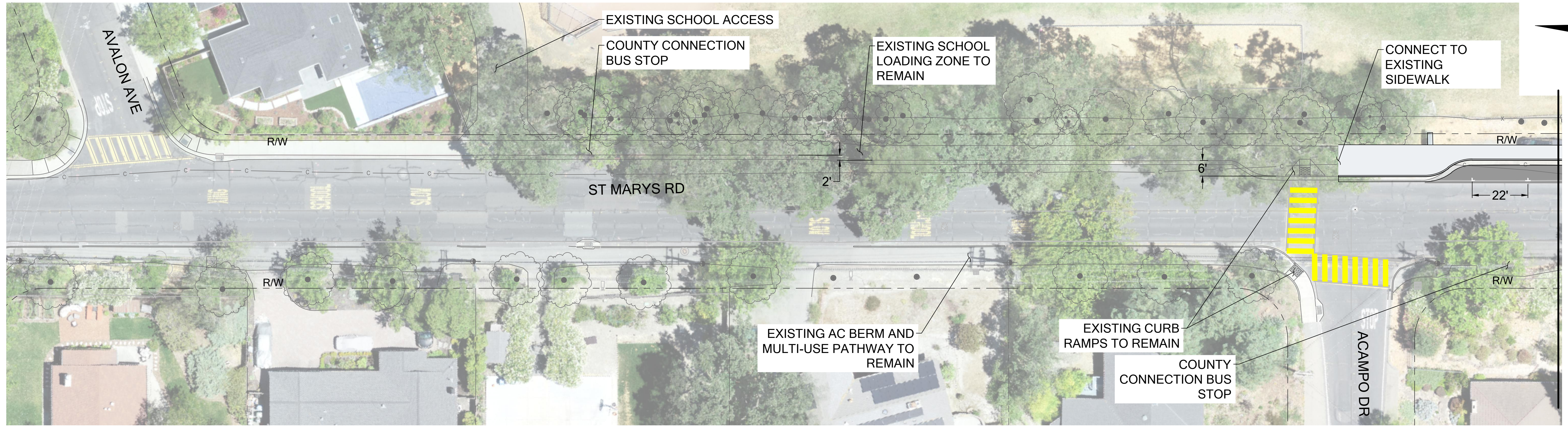


NO PART OF THIS DOCUMENT MAY BE REPRODUCED IN ANY FORM INCLUDING PHOTOCOPY, RECORDING OR ANY INFORMATION RETRIEVABLE AND STORAGE SYSTEM, WITHOUT PERMISSION IN WRITING FROM SANDIS.



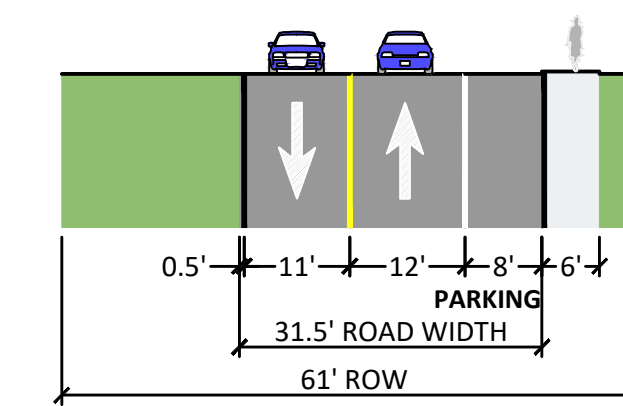
LEGEND

- CONCRETE SIDEWALK
- AC ROADWAY

MATCHLINE - SEE ABOVE

MATCHLINE - SEE ABOVE

**ST. MARY'S ROAD
ACAMPO DR TO TOPPER LN**



SECTION A-A'

ON-STREET PARKING COMPARISON ST MARYS ROAD, TOPPER LANE TO AVALON AVE				
	UNSTRIPED DIAGONAL PARKING	UNSTRIPED PARALLEL PARKING	STRIPED PARKING	TOTAL PARKING
EXISTING	30	6*	0	36
CONCEPT	0	6*	18	24

*UNSTRIPED PARALLEL PARKING INCLUDES EXISTING SCHOOL LOADING ZONE.



BUILD ON.
SANDIS.NET

DATE: 2024-04-24
SCALE: 1" = 20'
PROJECT No.:
623048

No.	REVISION	DATE	BY

**MULTI-USE PATH AND SCHOOLS
SAFETY PROJECT**

LAFAYETTE

CALIFORNIA

**LAYOUT EXHIBIT
ST MARY'S RD**