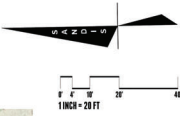
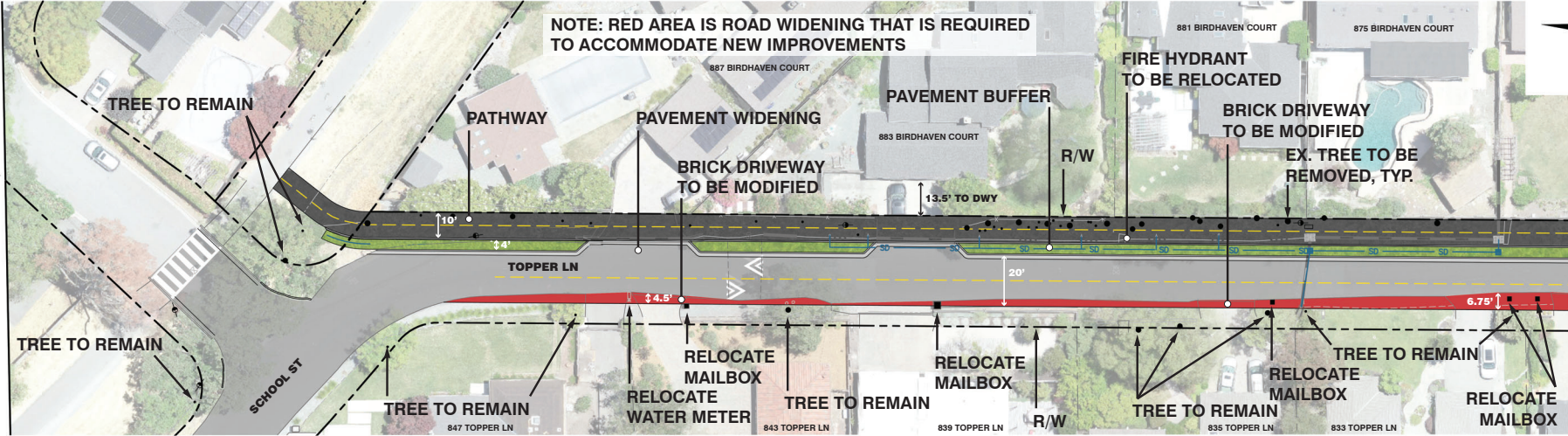
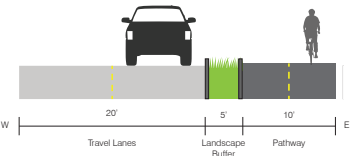
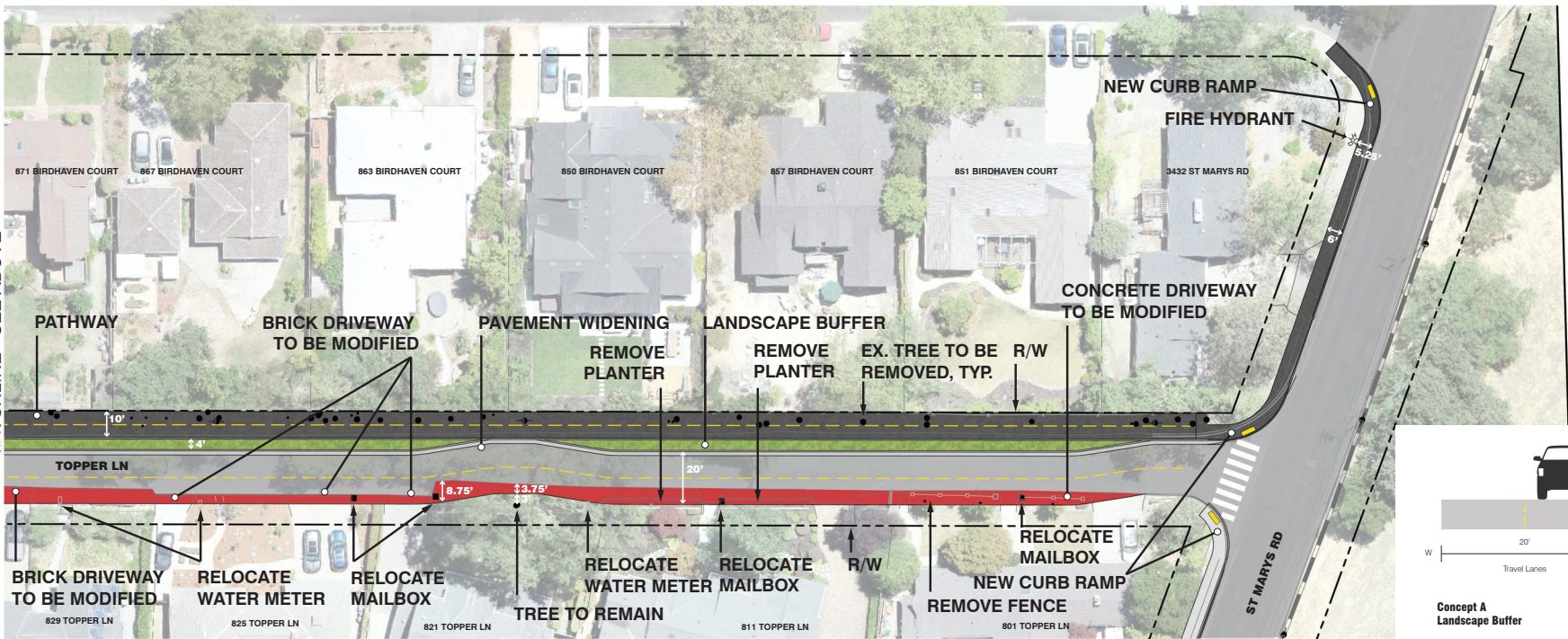


Attachment F: Topper Lane Concept Designs Boards

NO PART OF THIS DOCUMENT MAY BE REPRODUCED IN ANY FORM INCLUDING PHOTOCOPY, RECORDING OR ANY INFORMATION RETRIEVABLE AND STORAGE SYSTEM, WITHOUT PERMISSION IN WRITING FROM SANDIS.



MATCHLINE - SEE ABOVE



Concept A
Landscape Buffer



BUILD ON.
SANDIS.NET

DATE: 2023-10-09
SCALE: 1" = 20'
PROJECT No.:
623048

No.	REVISION	DATE	BY

MULTI-USE PATH AND SCHOOLS
SAFETY PROJECT
LAFAYETTE CALIFORNIA

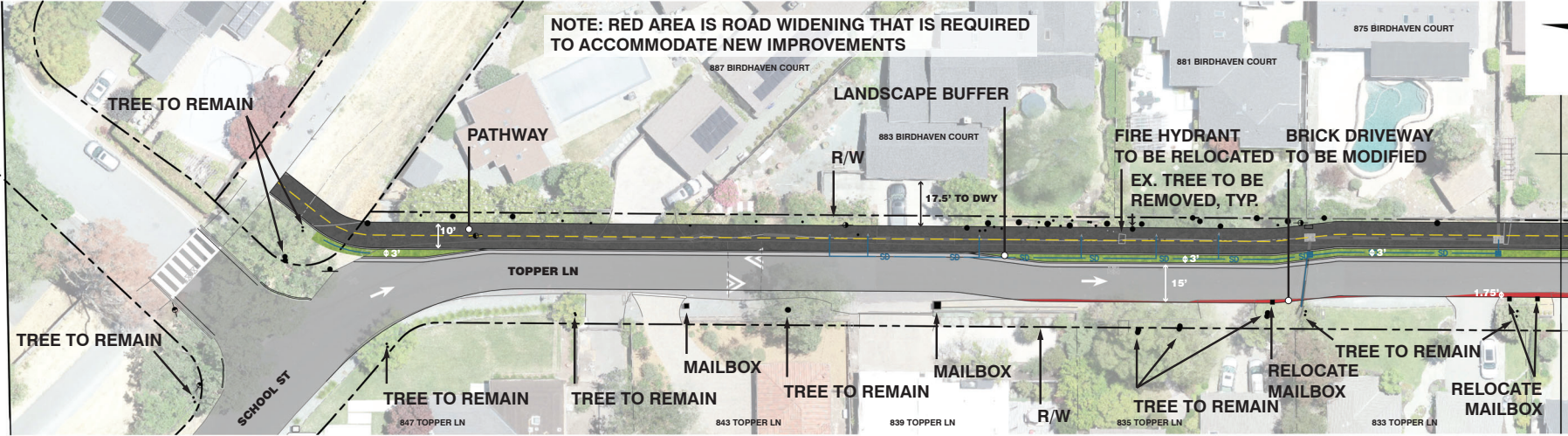
LAYOUT EXHIBIT
CONCEPT A
LANDSCAPE BUFFER

SHEET
1

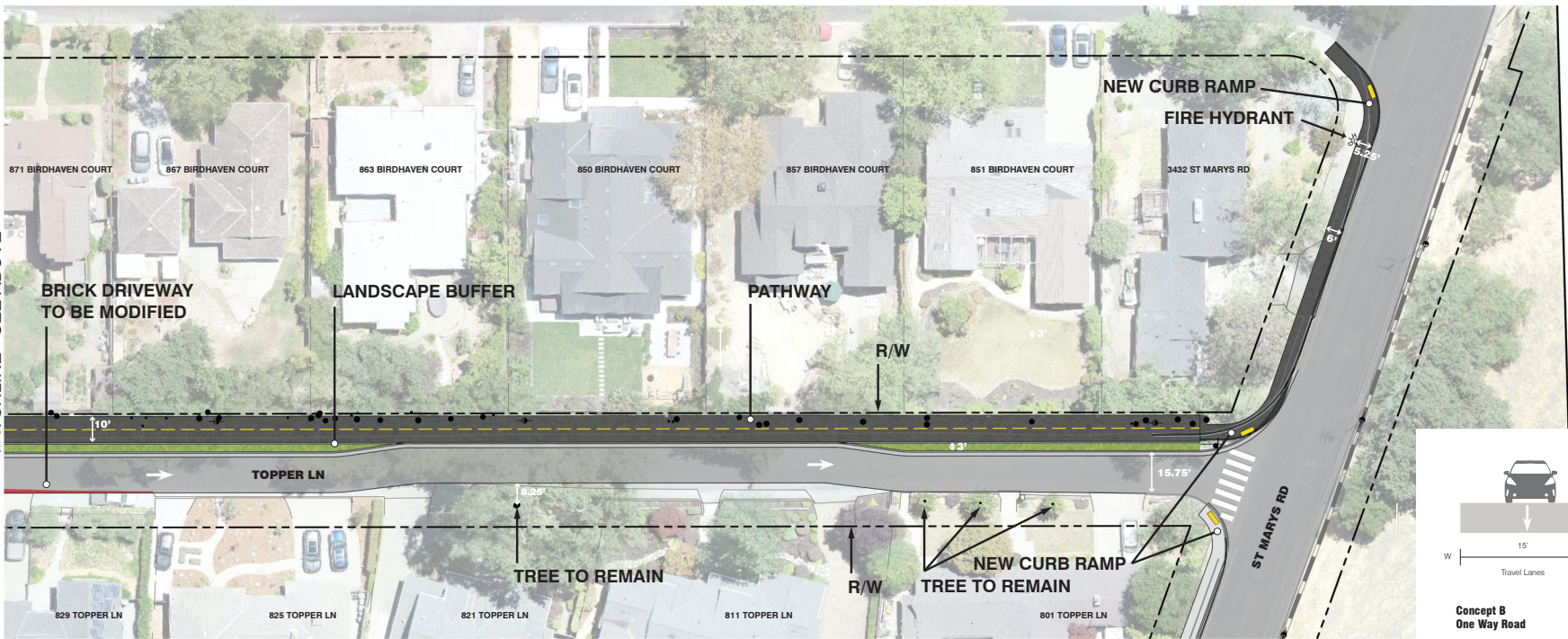
File: X:\P\623048\4_ENGINEERING\3_EXHIBITS\2023-08-31_Lafayette Layout Exhibits\Lafayette Layout Exhibit (1).dwg Date: Oct 18, 2023 - 9:37 AM

Source: ©2015 Esri

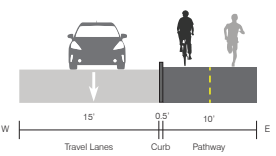
NO PART OF THIS DOCUMENT MAY BE REPRODUCED OR TRANSMITTED IN ANY FORM INCLUDING PHOTOCOPYING, RECORDING OR ANY INFORMATION RETRIEVABLE AND STORAGE SYSTEM, WITHOUT PERMISSION IN WRITING FROM SANDIS.



MATCHLINE - SEE ABOVE



MATCHLINE - SEE ABOVE



Concept B
One Way Road



BUILD ON.
SANDIS.NET

DATE: 2023-10-09
SCALE: 1" = 20'
PROJECT No.:
623048

No.	REVISION	DATE	BY

**MULTI-USE PATH AND SCHOOLS
SAFETY PROJECT**

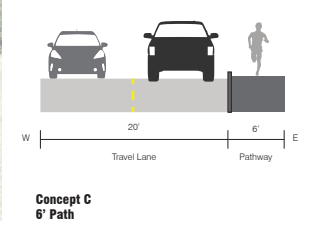
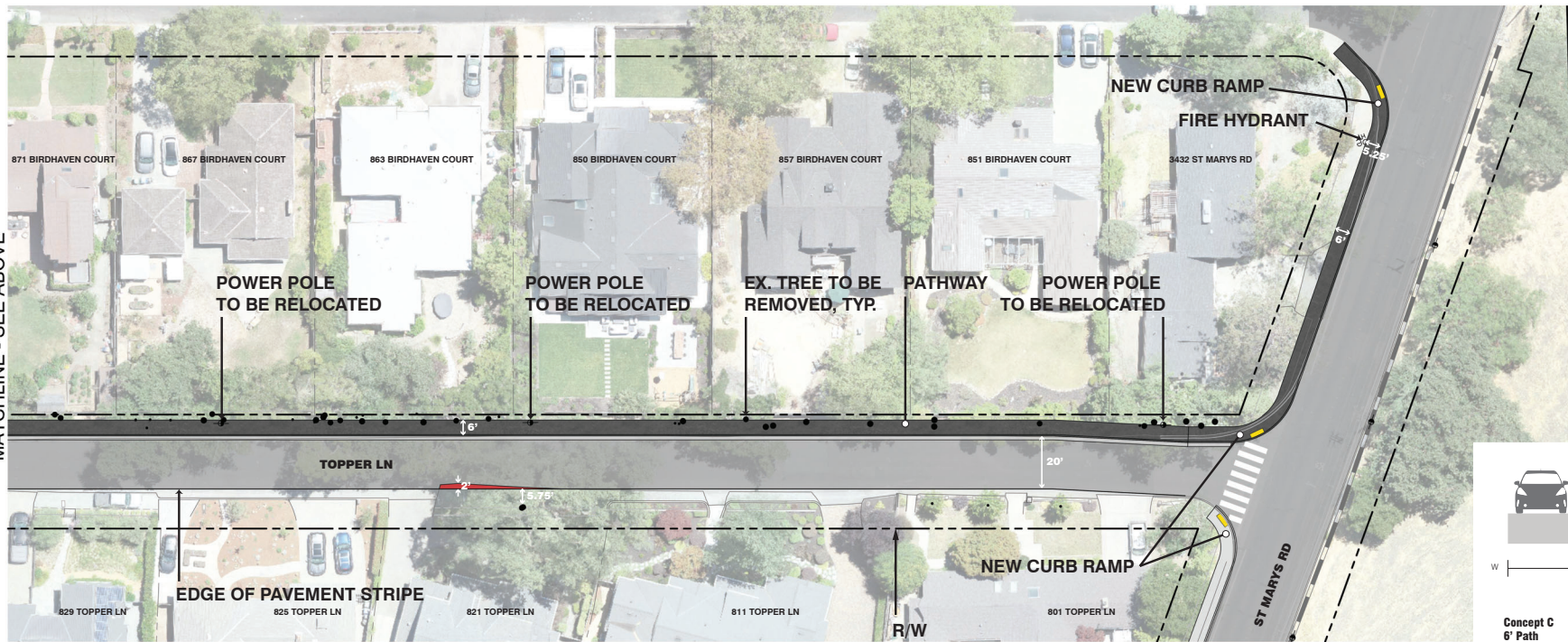
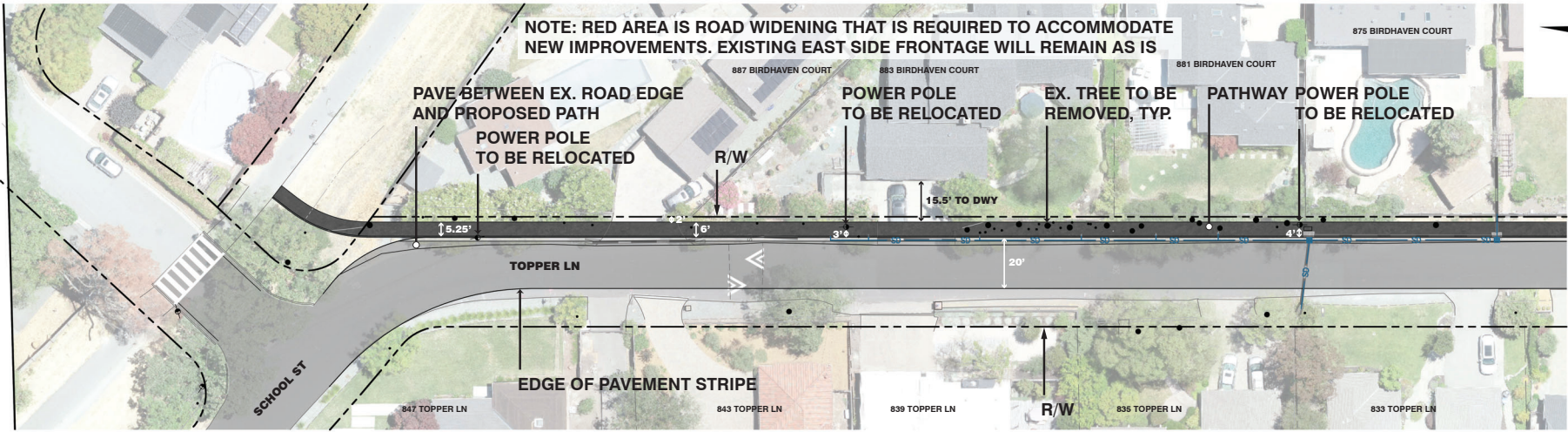
LAFAYETTE

CALIFORNIA

LAYOUT EXHIBIT
CONCEPT B
ONE-WAY ROAD

SHEET
2

NO PART OF THIS DOCUMENT MAY BE REPRODUCED OR TRANSMITTED IN ANY FORM INCLUDING PHOTOCOPY, RECORDING OR ANY INFORMATION RETRIEVABLE AND STORAGE SYSTEM, WITHOUT PERMISSION IN WRITING FROM SANDIS.



BUILD ON.
SANDIS.NET

DATE: 2023-11-15
SCALE: 1" = 20'
PROJECT No.: 623048

No.	REVISION	DATE	BY

MULTI-USE PATH AND SCHOOLS
SAFETY PROJECT
LAFAYETTE CALIFORNIA

LAYOUT EXHIBIT
CONCEPT C
6' PATH

SHEET
3