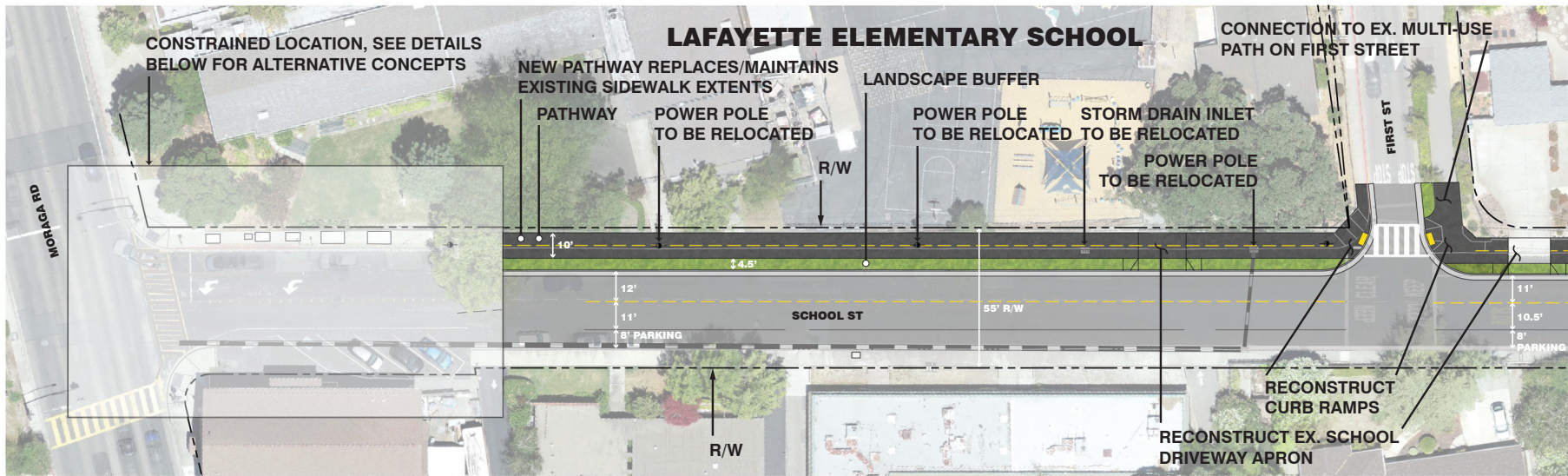
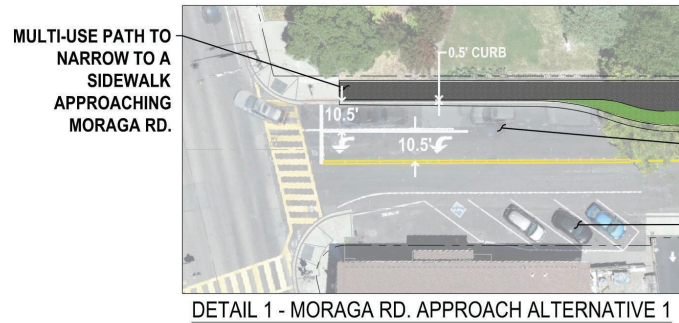


Attachment E: School Street Layout Station Boards

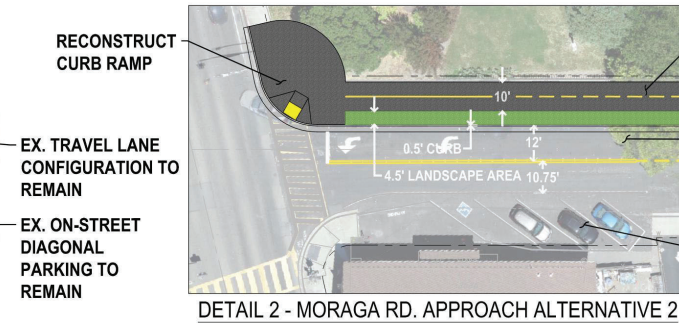
NO PART OF THIS DOCUMENT MAY BE REPRODUCED IN ANY FORM INCLUDING PHOTOCOPYING, RECORDING OR ANY INFORMATION RETRIEVABLE AND STORAGE SYSTEM, WITHOUT PERMISSION IN WRITING FROM SANDIS.



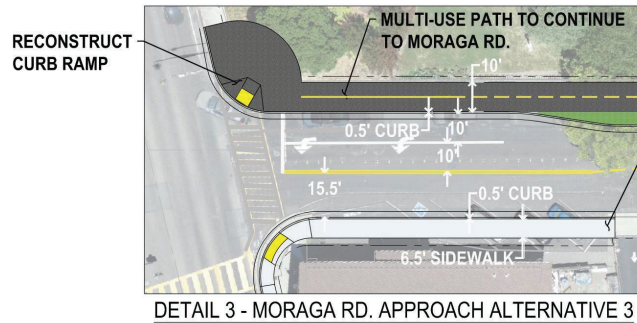
MATCHLINE - SEE NEXT SHEET



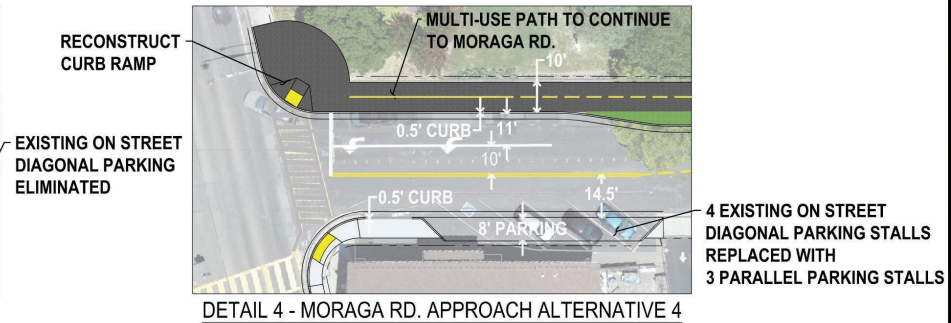
DETAIL 1 - MORAGA RD. APPROACH ALTERNATIVE 1



DETAIL 2 - MORAGA RD. APPROACH ALTERNATIVE 2



DETAIL 3 - MORAGA RD. APPROACH ALTERNATIVE 3



DETAIL 4 - MORAGA RD. APPROACH ALTERNATIVE 4



BUILD ON.
SANDIS.NET

DATE: 2023-11-15
SCALE: 1" = 20'
PROJECT No.: 623048

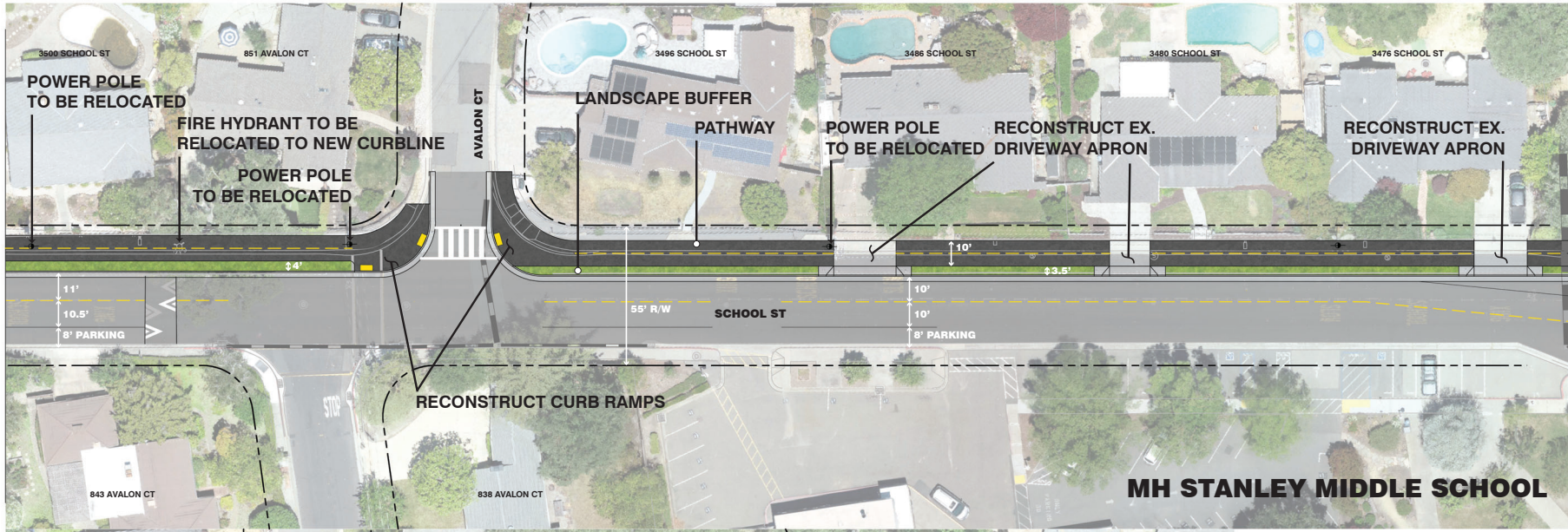
No.	REVISION	DATE	BY

MULTI-USE PATH AND SCHOOLS
SAFETY PROJECT
LAFAYETTE CALIFORNIA

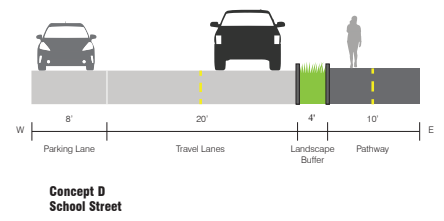
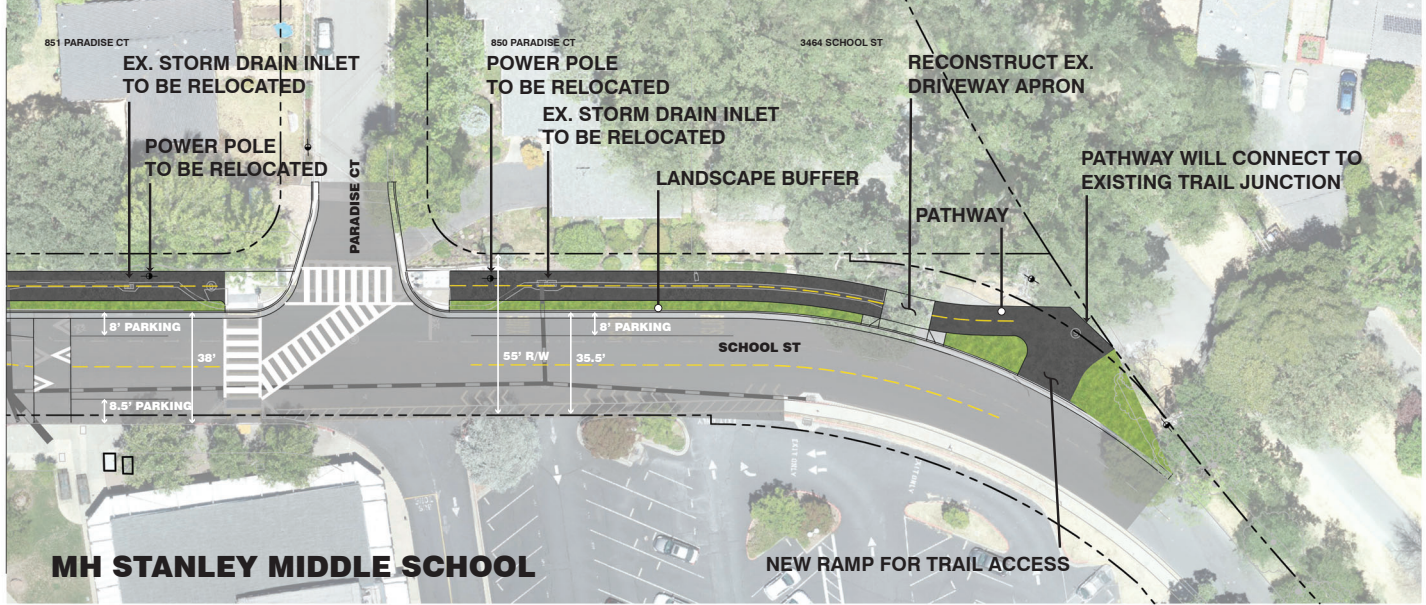
LAYOUT EXHIBIT
SCHOOL STREET

SHEET
4

NO PART OF THIS DOCUMENT MAY BE REPRODUCED IN ANY FORM INCLUDING PHOTOGRAPHY, RECORDING OR ANY INFORMATION RETRIEVABLE AND STORAGE SYSTEM, WITHOUT PERMISSION IN WRITING FROM SANDIS.



MATCHLINE - SEE NEXT SHEET



	BUILD ON. SANDIS.NET	DATE: 2023-11-15	No.	REVISION	DATE	BY	MULTI-USE PATH AND SCHOOLS SAFETY PROJECT LAFAYETTE CALIFORNIA	LAYOUT EXHIBIT SCHOOL STREET	SHEET
		SCALE: 1" = 20'							

File: X:\P\623048\4_ENGINEERING\3_EXHIBITS\School Street Alternatives_Lafayette\School Street Lafayette Layout Exhibit_011.dwg Date: Nov 27, 2023 - 1:37 PM

Source: ©2015 by Sandis