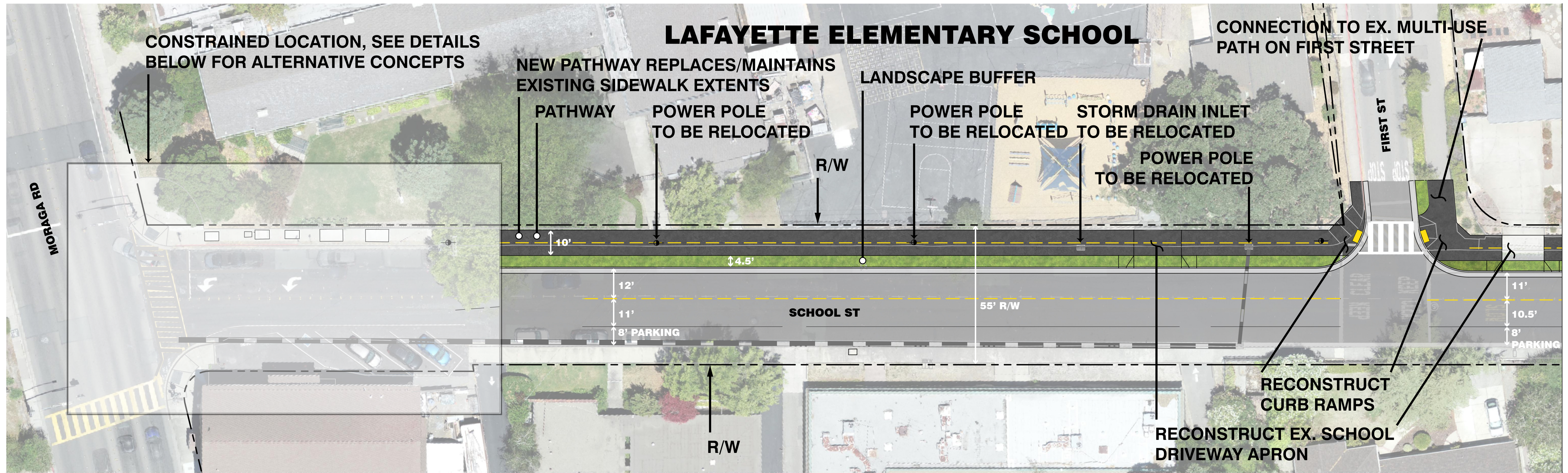
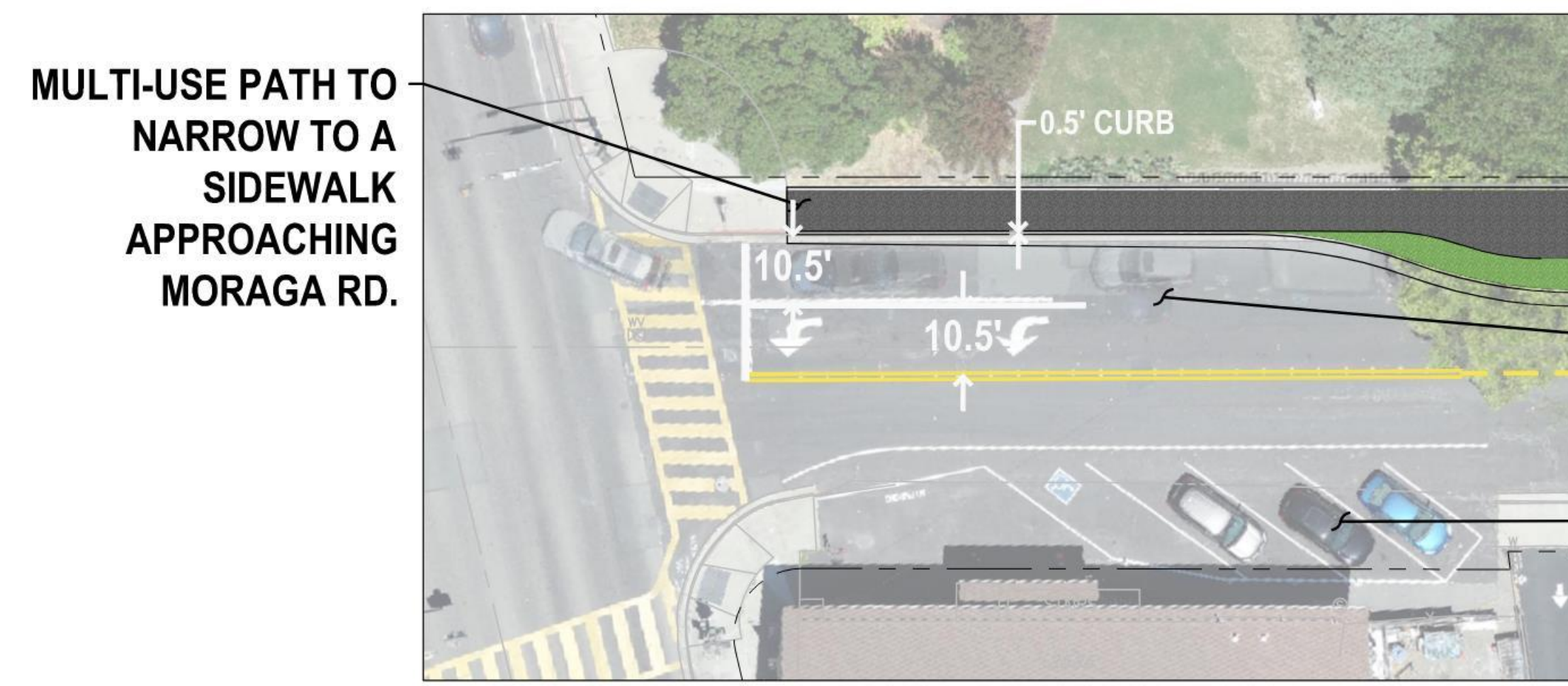



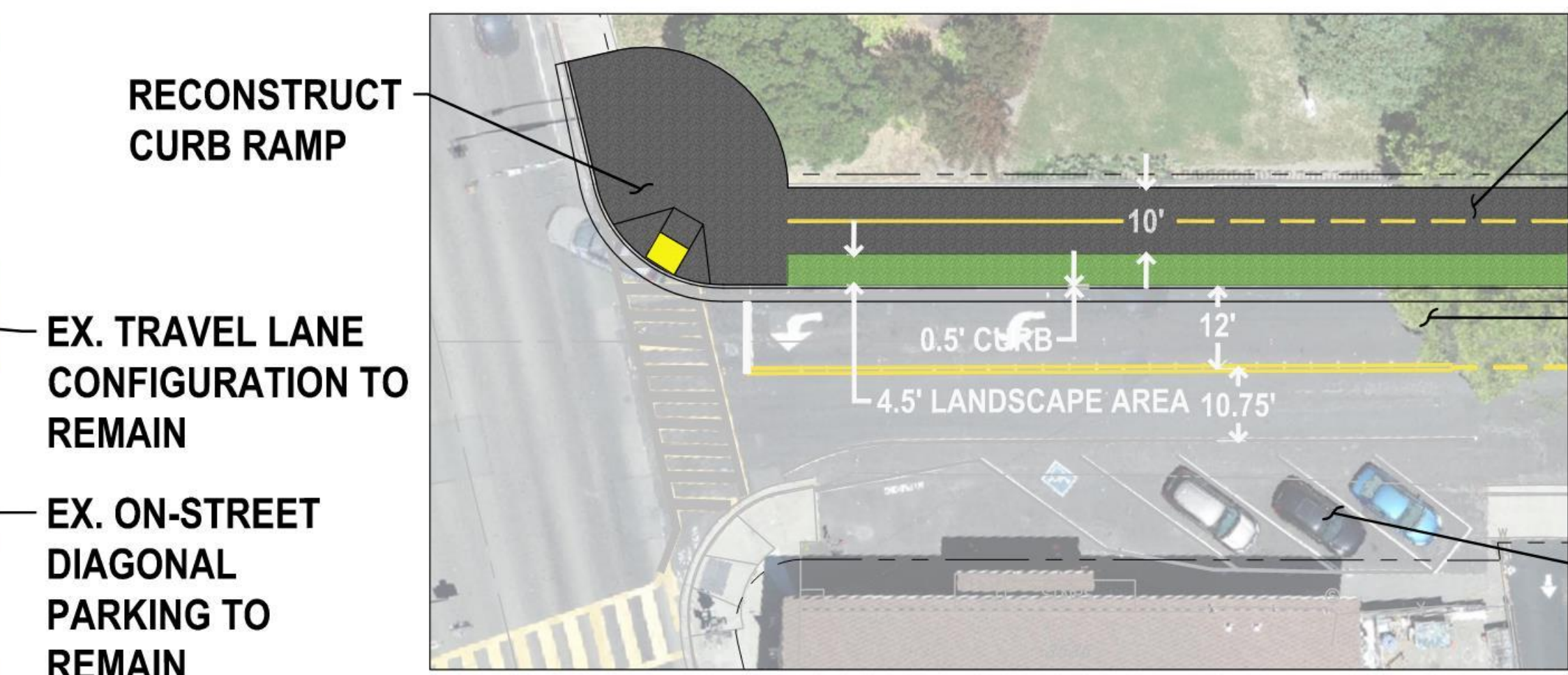
NO PART OF THIS DOCUMENT MAY BE REPRODUCED IN ANY FORM INCLUDING PHOTOCOPY, RECORDING OR ANY INFORMATION RETRIEVABLE AND STORAGE SYSTEM, WITHOUT PERMISSION IN WRITING FROM SANDIS.



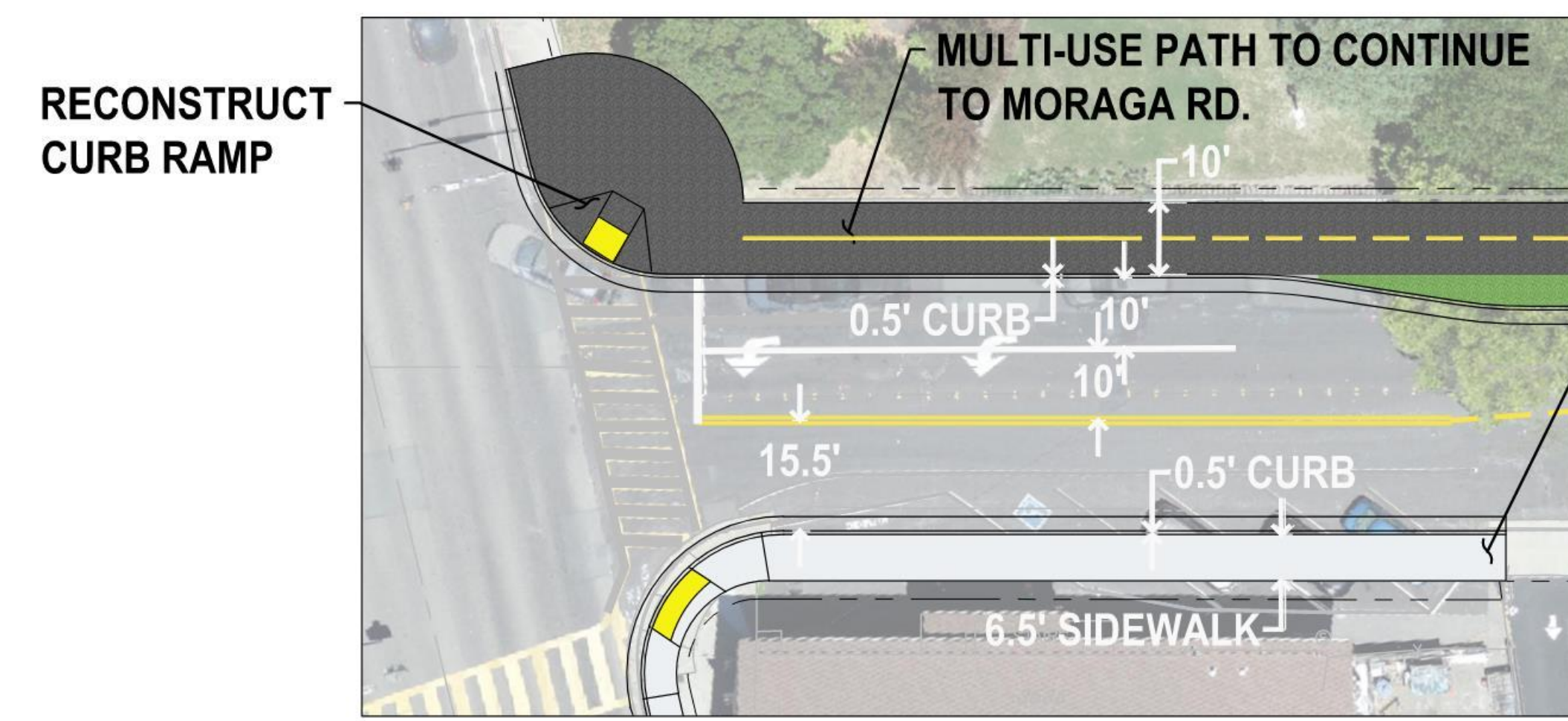
MATCHLINE - SEE NEXT SHEET



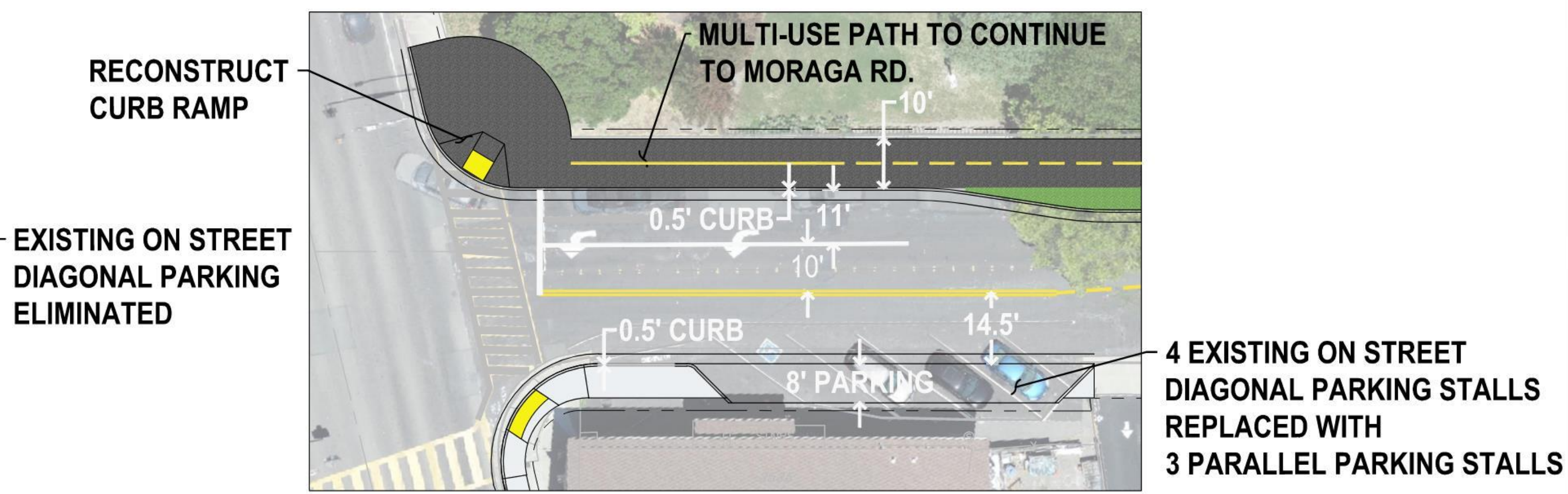
DETAIL 1 - MORAGA RD. APPROACH ALTERNATIVE 1



DETAIL 2 - MORAGA RD. APPROACH ALTERNATIVE 2



DETAIL 3 - MORAGA RD. APPROACH ALTERNATIVE 3



DETAIL 4 - MORAGA RD. APPROACH ALTERNATIVE 4



BUILD ON.
SANDIS.NET

DATE: 2023-11-15
SCALE: 1" = 20'
PROJECT No.:
623048

No.	REVISION	DATE	BY

MULTI-USE PATH AND SCHOOLS SAFETY PROJECT

LAFAYETTE

CALIFORNIA

LAYOUT EXHIBIT
SCHOOL STREET

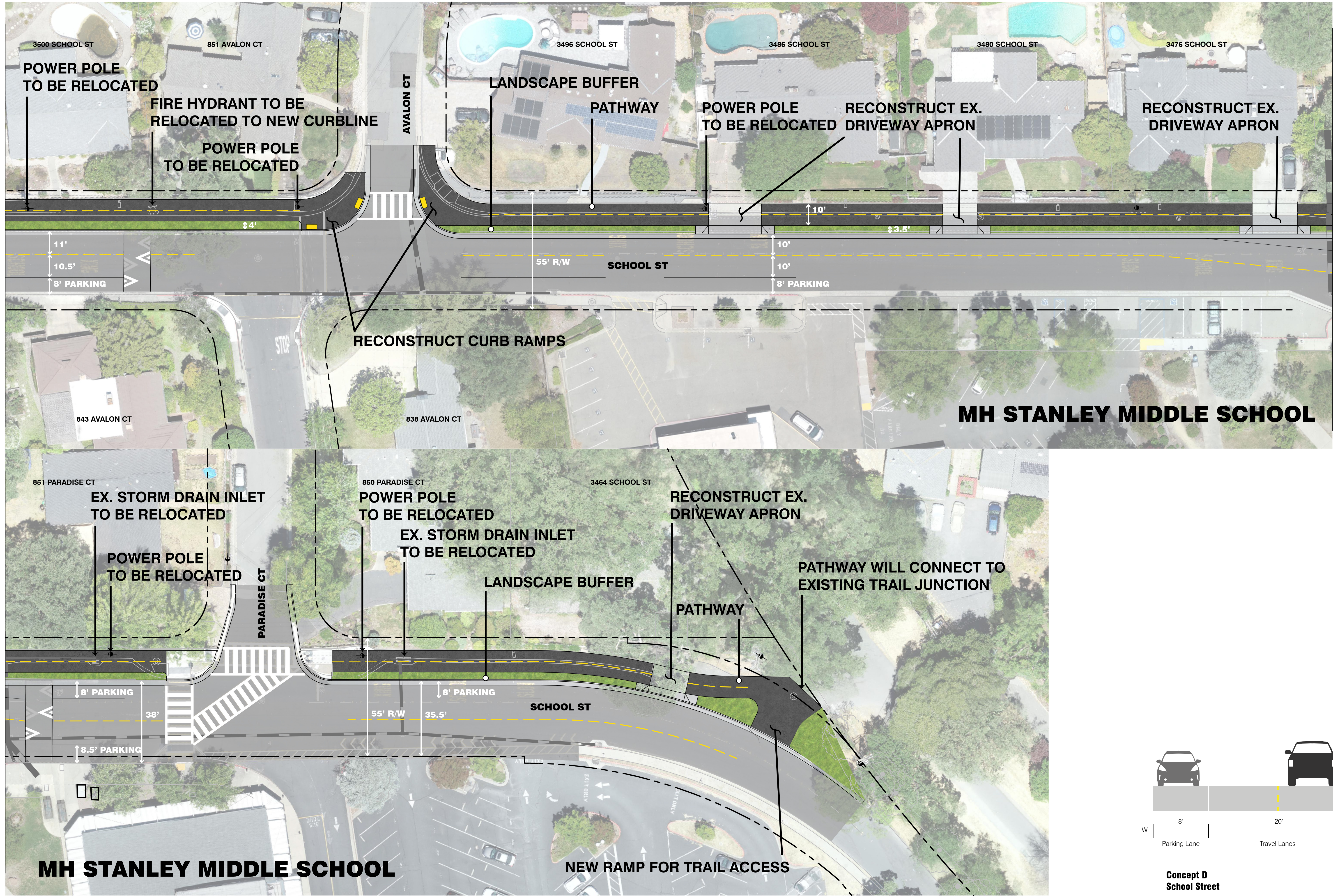
SHEET

4

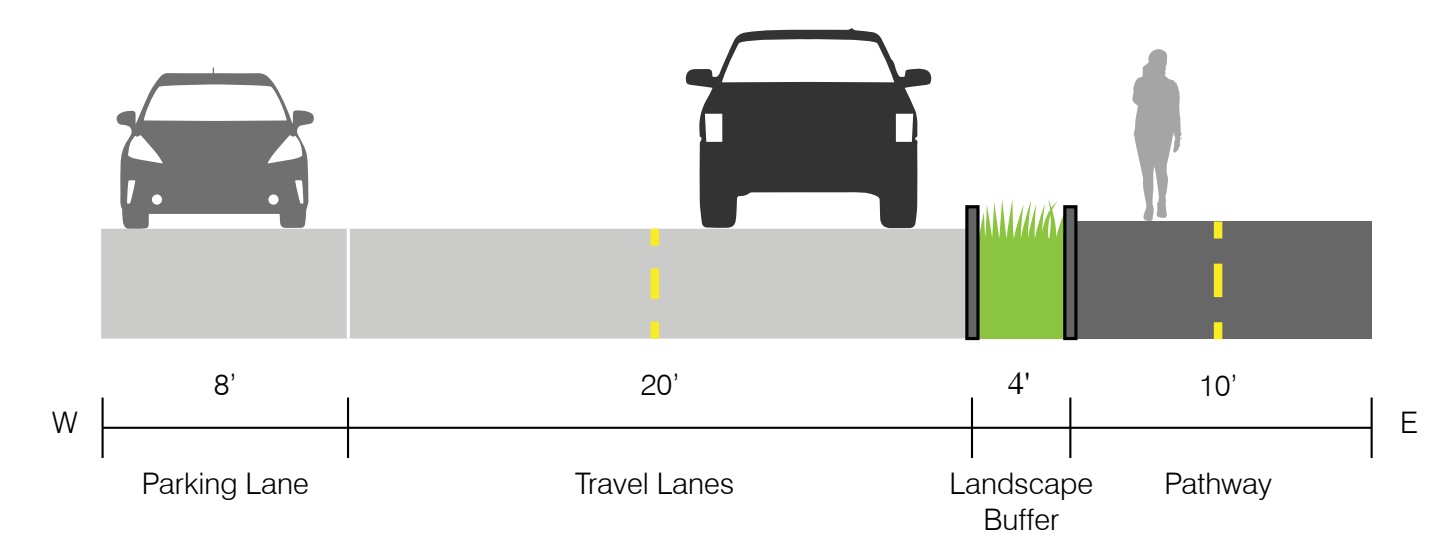
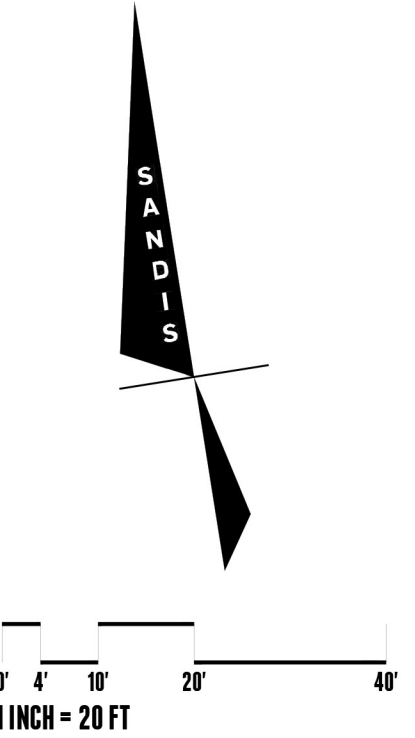
File: X:\P\623048\4_ENGINEERING\3_EXHIBITS\School Street Alternatives_Lafayette\School Street Lafayette Layout Exhibit_att1.dwg Date: Nov 17, 2023 - 3:19 PM

Copyright ©2015 by Sandis

NO PART OF THIS DOCUMENT MAY BE REPRODUCED IN ANY FORM INCLUDING PHOTOCOPY, RECORDING OR ANY INFORMATION RETRIEVABLE AND STORAGE SYSTEM, WITHOUT PERMISSION IN WRITING FROM SANDIS.



MATCHLINE - SEE NEXT SHEET



Concept D
School Street



BUILD ON.
SANDIS.NET

DATE: 2023-11-15
 SCALE: 1" = 20'
 PROJECT No.: 623048

No.	REVISION	DATE	BY

MULTI-USE PATH AND SCHOOLS SAFETY PROJECT

LAFAYETTE CALIFORNIA

LAYOUT EXHIBIT
SCHOOL STREET

SHEET
5