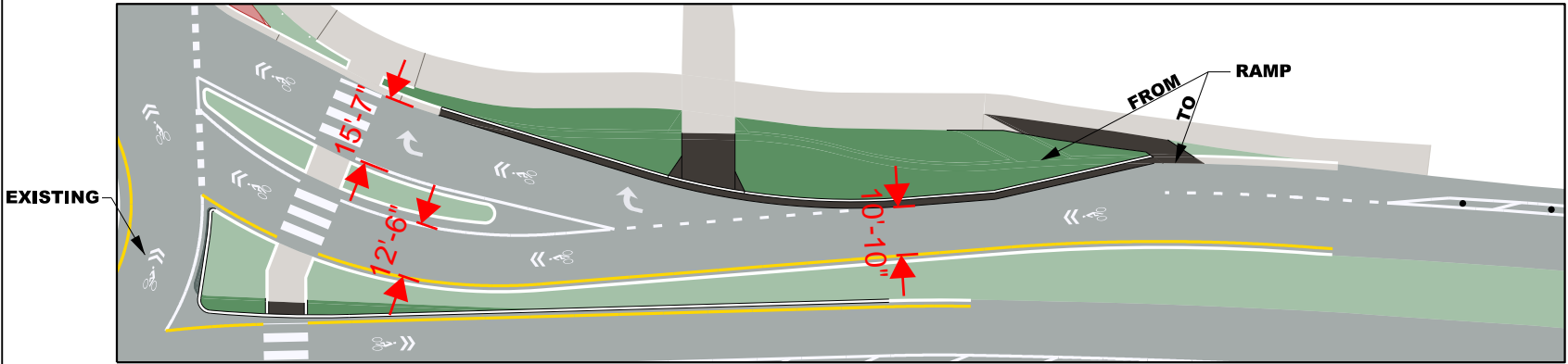


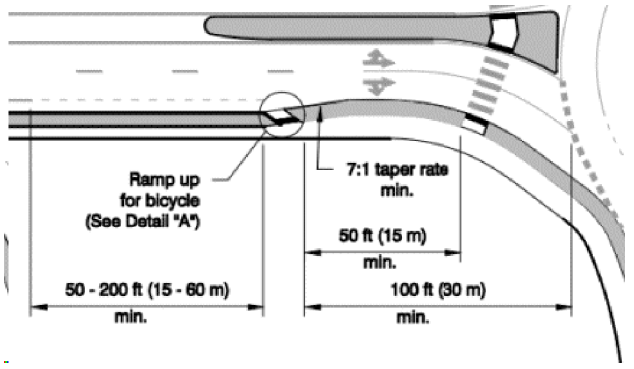
DETAIL A - EASTBOUND APPROACH

LEGEND

- PROPOSED LANDSCAPE/HARDSCAPE
- EXISTING LANDSCAPE/HARDSCAPE
- PROPOSED PAVEMENT
- EXISTING PAVEMENT
- EXISTING TRUCK APRON/BLISTER
- PROPOSED SIDEWALK
- EXISTING SIDEWALK
- PROPOSED STRIPING
- DELINEATOR

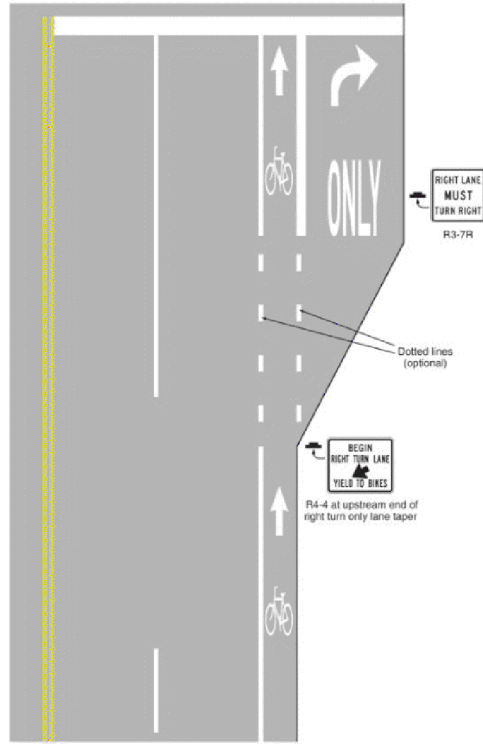


DETAIL B - WESTBOUND APPROACH

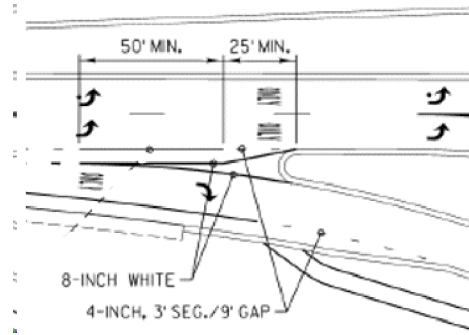


NCHRP 672 - Exhibit 6-67

CONCEPT FOR ILLUSTRATIVE PURPOSES ONLY

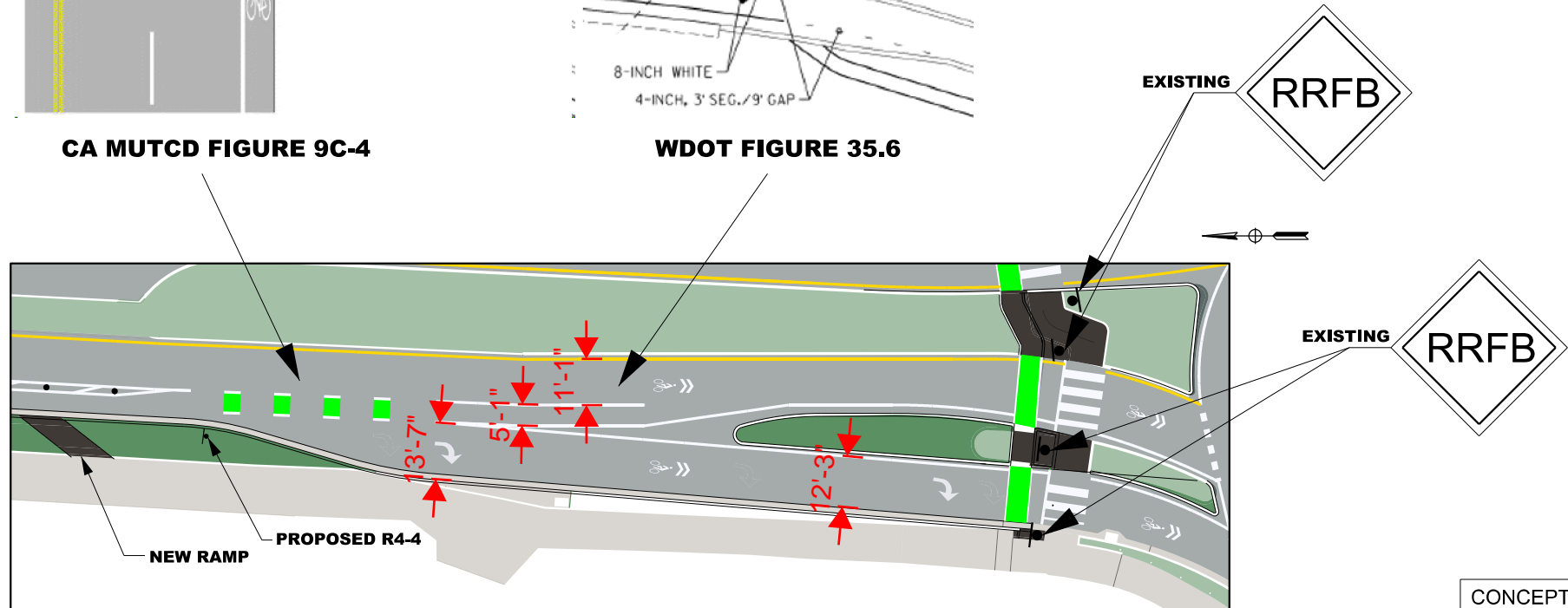


CA MUTCD FIGURE 9C-4



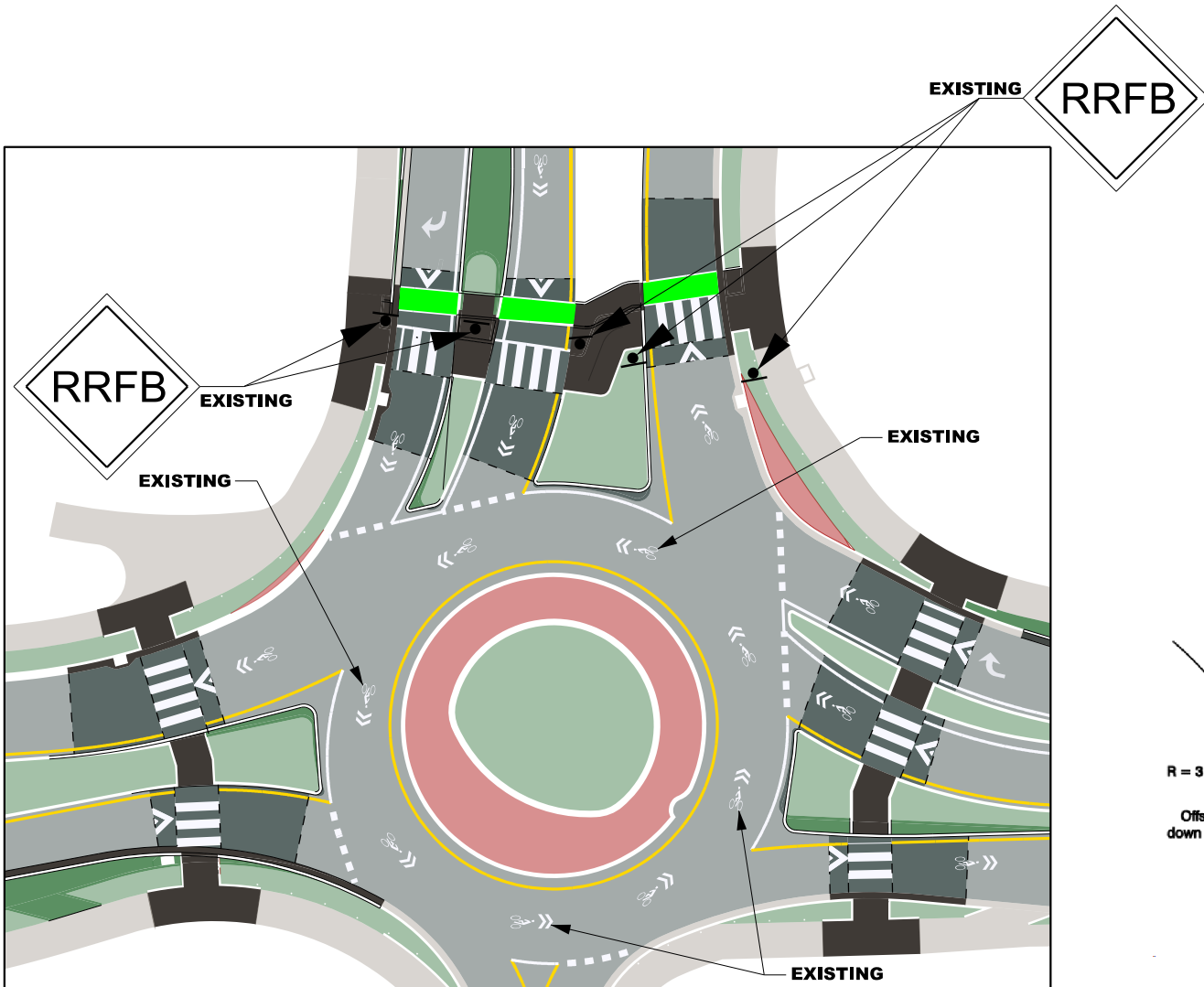
WDOT FIGURE 35.6

LEGEND	
	PROPOSED LANDSCAPE/HARDSCAPE
	EXISTING LANDSCAPE/HARDSCAPE
	PROPOSED PAVEMENT
	EXISTING PAVEMENT
	EXISTING TRUCK APRON/BLISTER
	PROPOSED SIDEWALK
	EXISTING SIDEWALK
	PROPOSED STRIPING
	DELINEATOR
	EXISTING RECTANGULAR RAPID-FLASHING BEACON



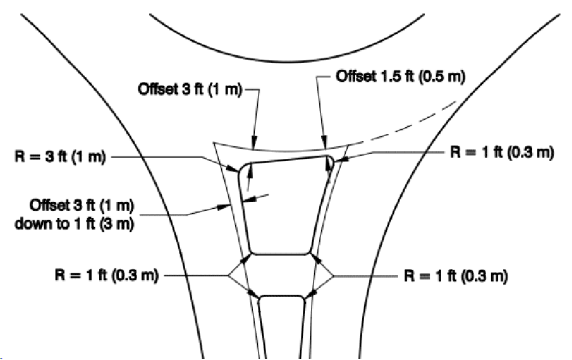
DETAIL C - SOUTHBOUND APPROACH

CONCEPT FOR ILLUSTRATIVE PURPOSES ONLY



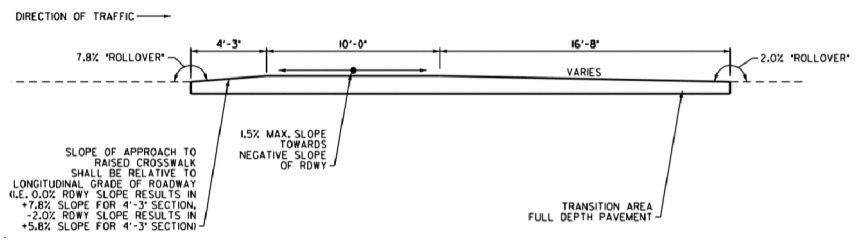
LEGEND

- PROPOSED LANDSCAPE/HARDSCAPE
- EXISTING LANDSCAPE/HARDSCAPE
- PROPOSED PAVEMENT
- EXISTING PAVEMENT
- EXISTING TRUCK APRON/BLISTER
- PROPOSED SIDEWALK
- EXISTING SIDEWALK
- PROPOSED STRIPING
- DELINEATOR
- RECTANGULAR RAPID-FLASHING BEACON



NCHRP 672 - Exhibit 6-13

DETAIL D - RAISED CROSSWALKS



RAISED CROSSWALK CROSS SECTION

CONCEPT FOR ILLUSTRATIVE PURPOSES ONLY