

Lafayette pastoral zone

Martinez

Briones  
Regional  
Park

Pleasant  
Hill

BROOKWOOD

RELIEF VALLEY

Walnut  
Creek

LAFAYETTE RIDGE

SPRINGBROOK

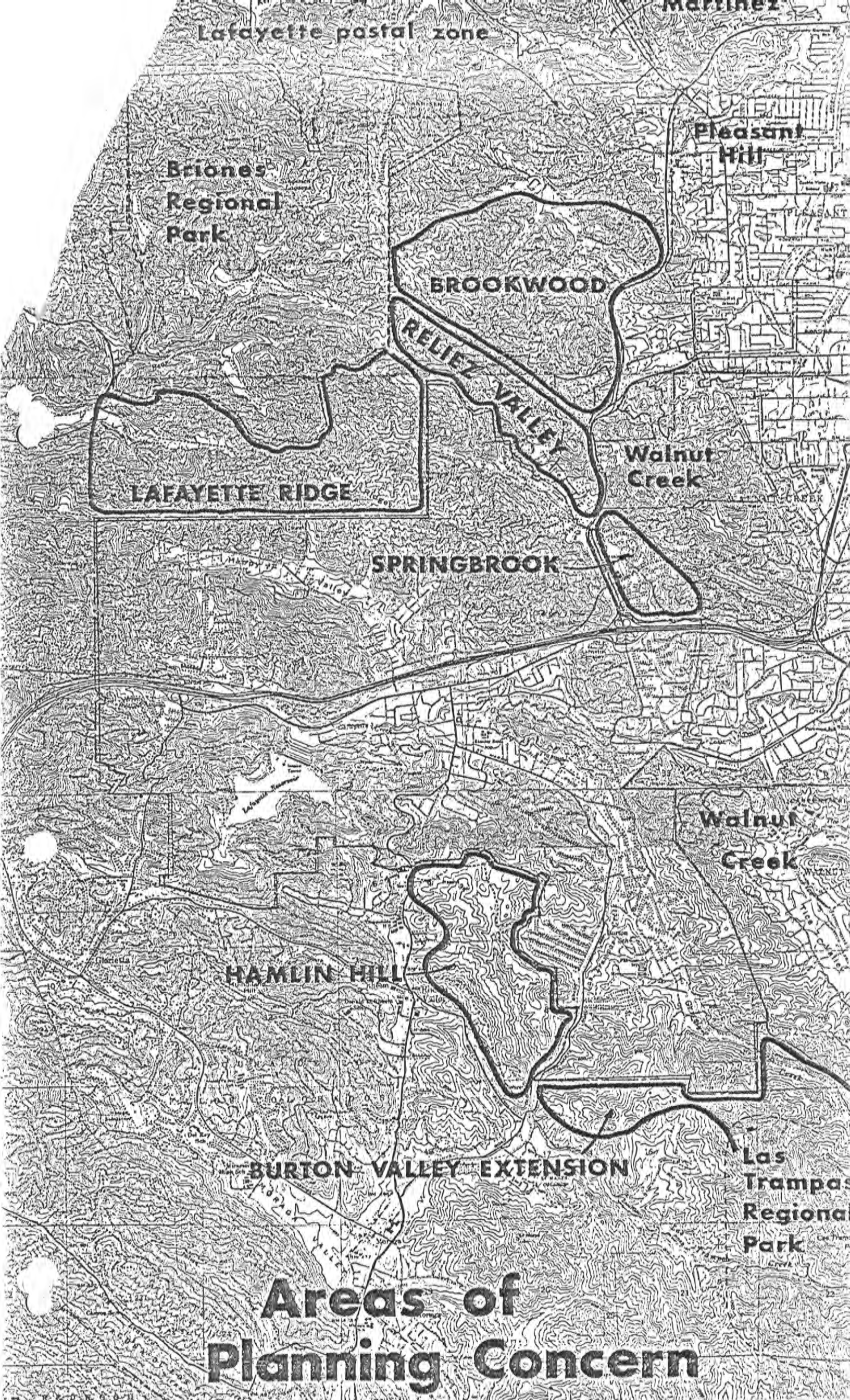
Walnut  
Creek

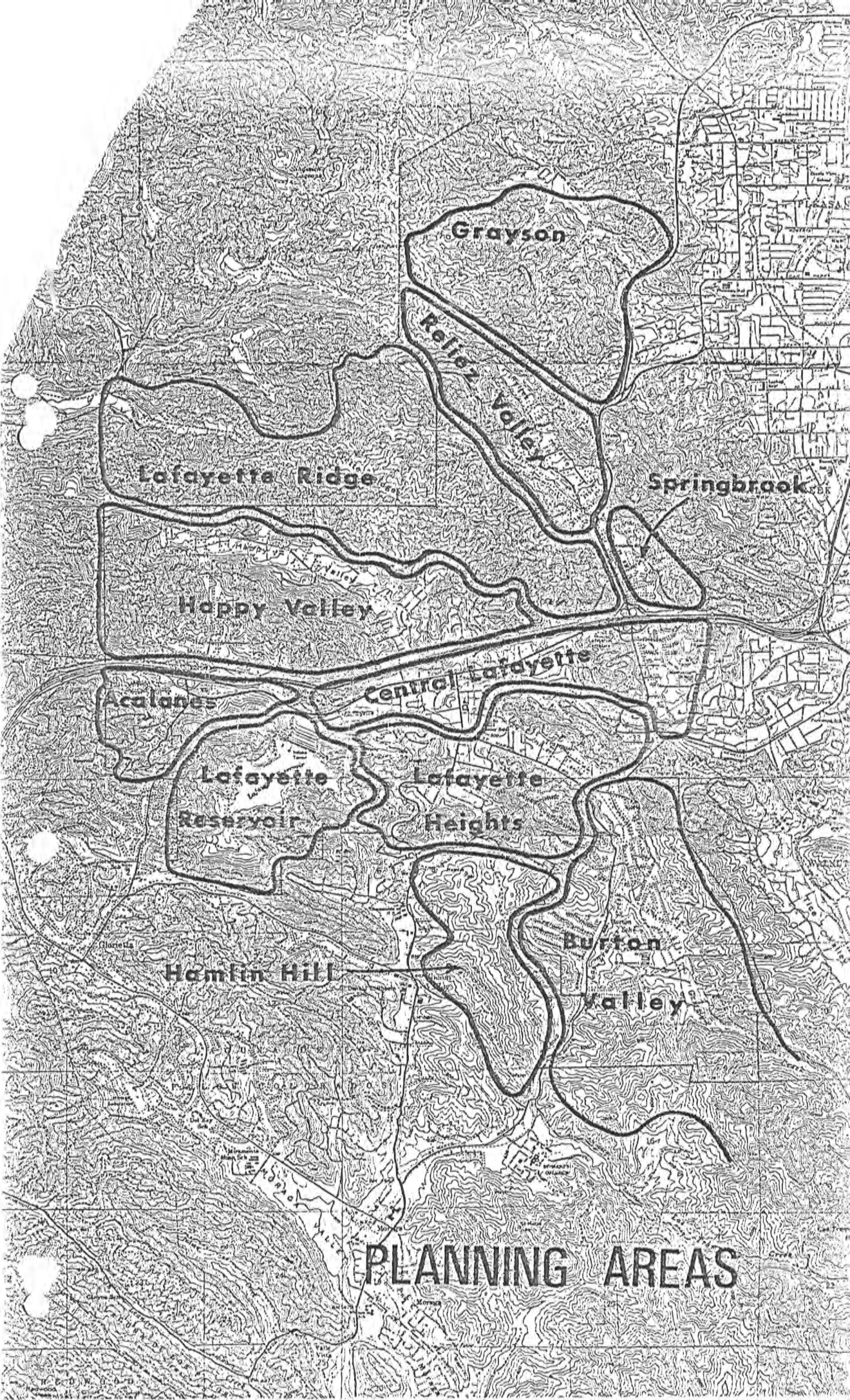
HAMLIN HILL

BURTON VALLEY EXTENSION

Las  
Trampas  
Regional  
Park

# Areas of Planning Concern





Grayson

Relief Valley

Lafayette Ridge

Springbrook

Happy Valley

Central Lafayette

Acalanes

Lafayette Reservoir

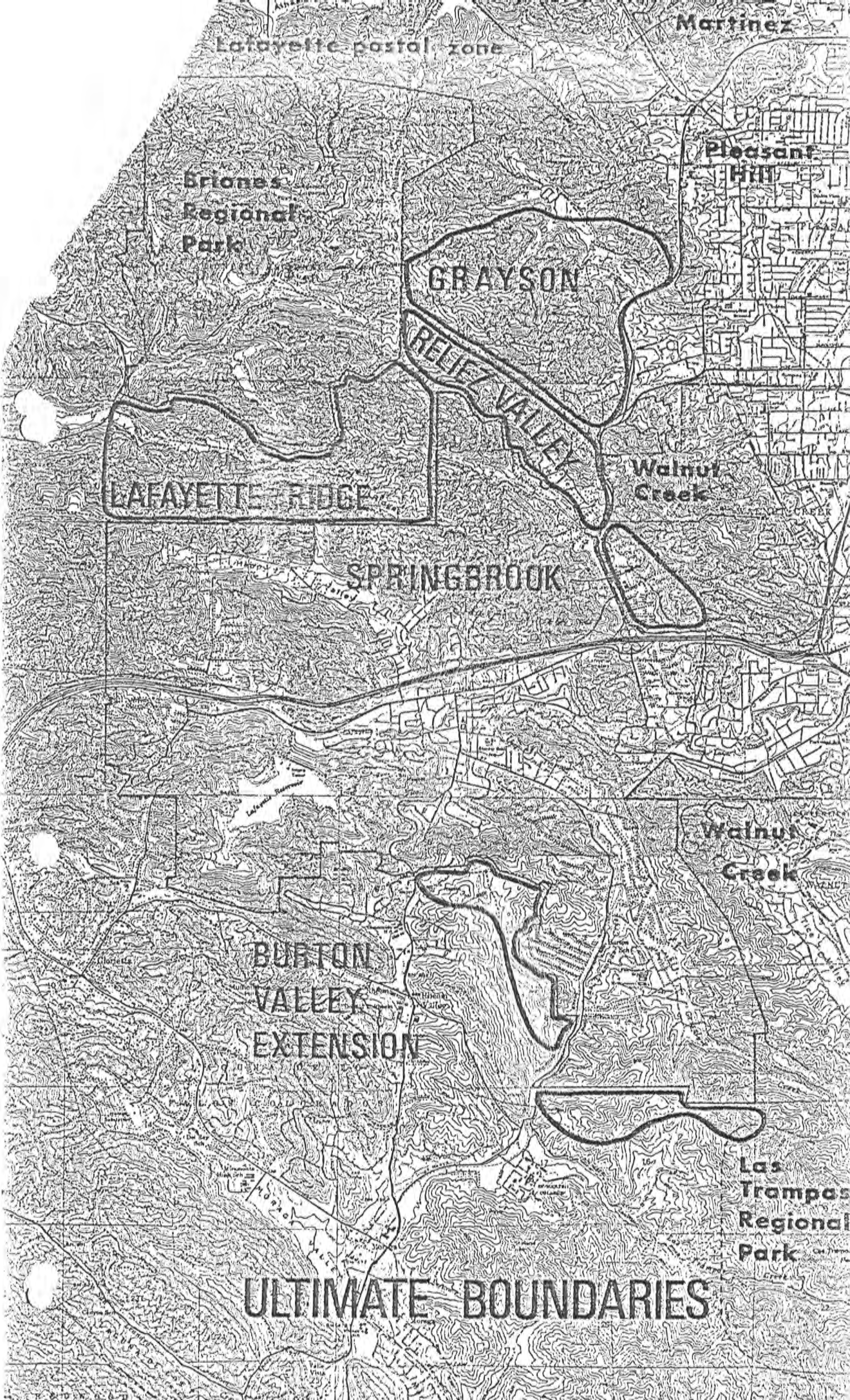
Lafayette Heights

Hamlin Hill

Burton

Valley

# PLANNING AREAS



Lafayette postal zone

Martinez

Briones  
Regional  
Park

Pleasant  
Hill

GRAYSON

RELIEF VALLEY

LAFAYETTE RIDGE

Walnut  
Creek


SPRINGBROOK

Walnut  
Creek

BURTON  
VALLEY  
EXTENSION

Las  
Trampas  
Regional  
Park

ULTIMATE BOUNDARIES



exi ig  
freeway  
expressway  
major road  
secondary

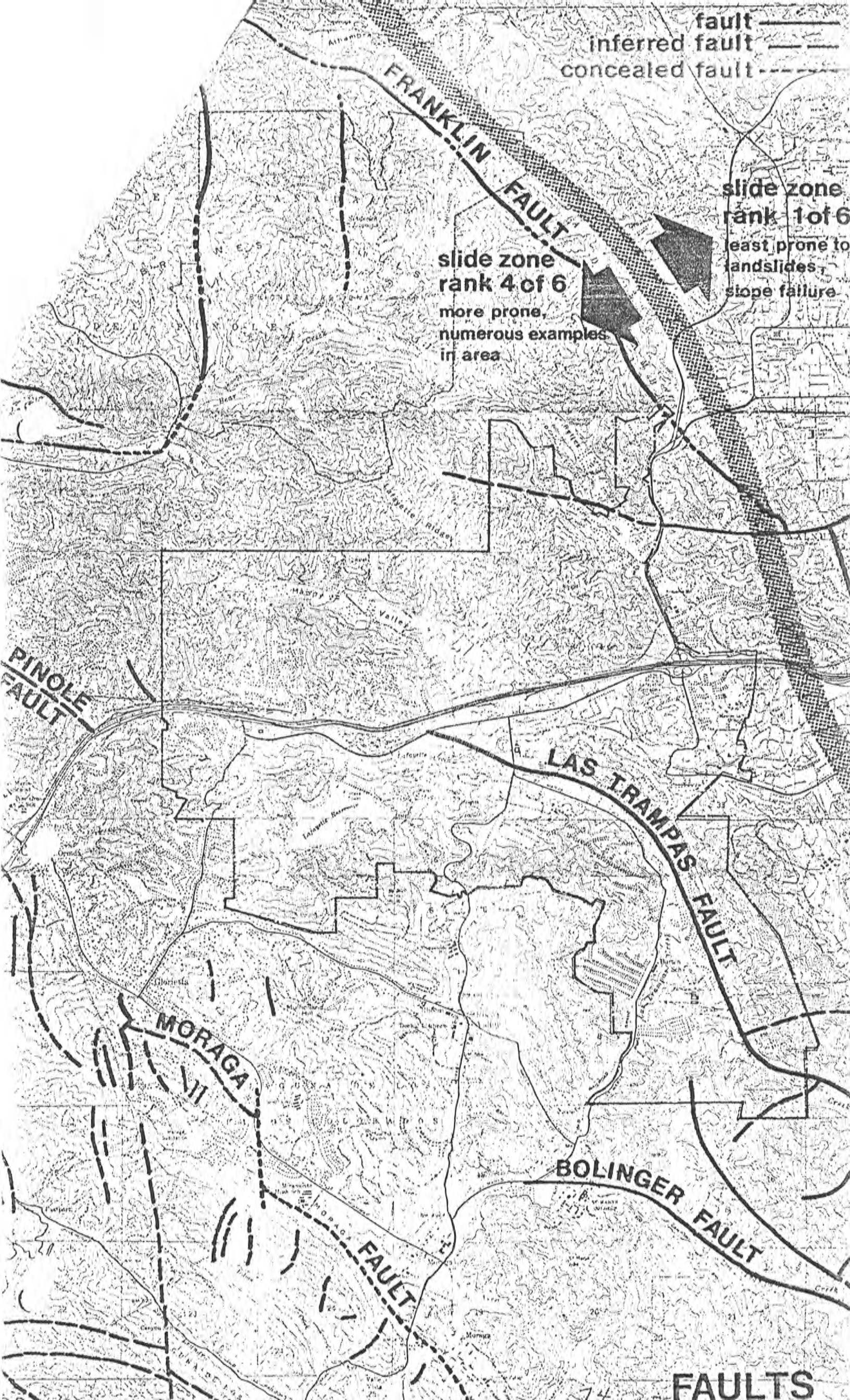
proposed

CIRCULATION

fault ———  
inferred fault - - -  
concealed fault - - -

slide zone  
rank 1 of 6  
least prone to  
landslides,  
slope failure

slide zone  
rank 4 of 6  
more prone,  
numerous examples  
in area



PINOLE  
FAULT

FRANKLIN  
FAULT

LAS TRAMPAS  
FAULT

MORAGA  
FAULT

BOLINGER  
FAULT

74 FAULTS



# GEOLOGIC FORMATIONS



SOILS