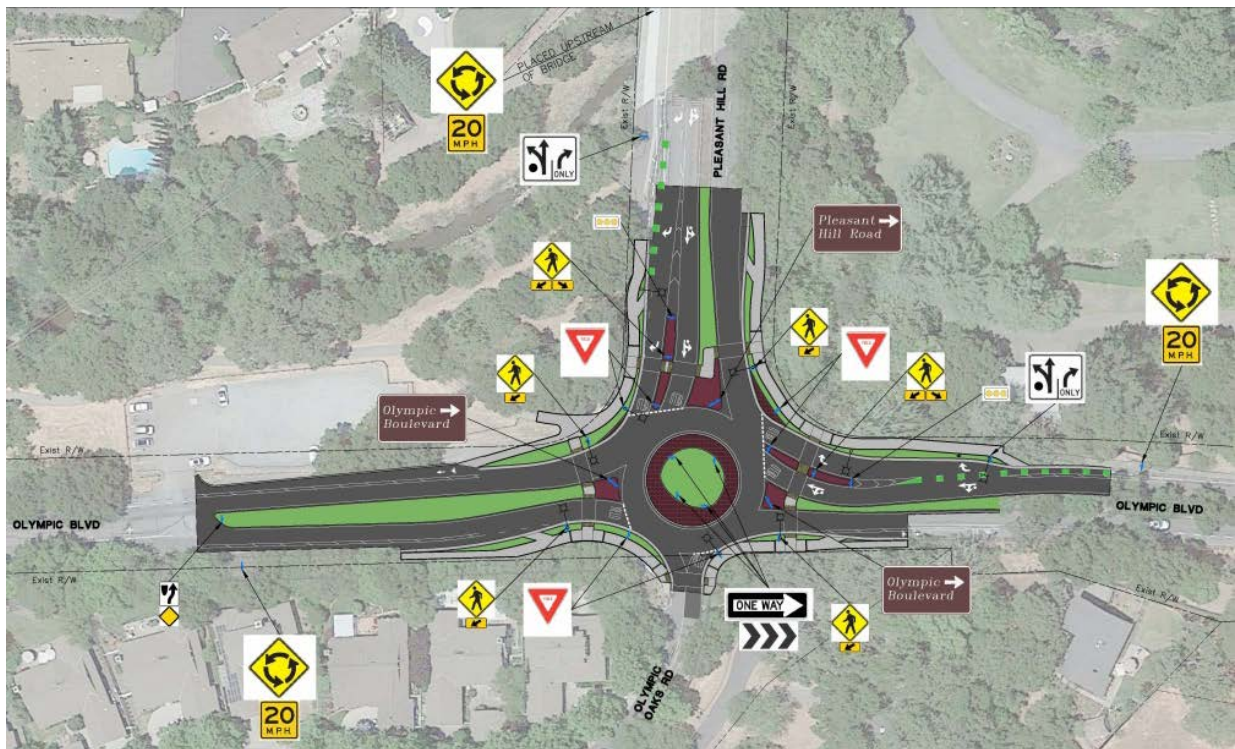


City of Lafayette
Pleasant Hill Rd/Olympic Blvd Roundabout Project
Design Review Open-House
November 12, 2015, 7:00 PM
Community Center Cedar Room, 500 St. Mary's Rd, Lafayette, California

PROGRAM

1. PREVIEW RENDERINGS (7:00 – 7:15pm)
2. PRESENTATION (7:15 – 7:30pm)
3. Q&A
4. ADJOURNMENT (~9:00pm)



LAFAYETTE STAFF CONTACTS:

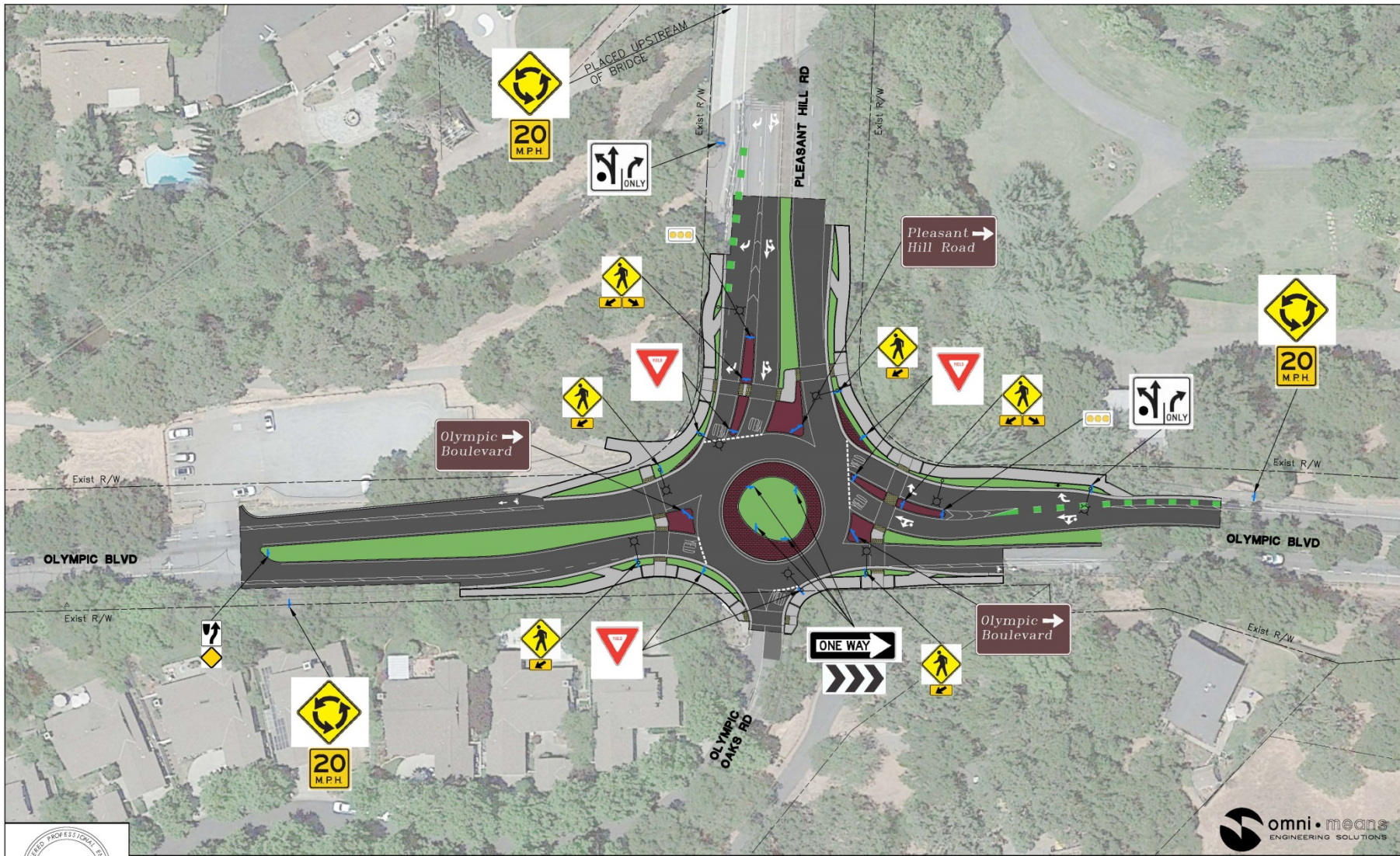
James Hinkamp, Transportation Planner, 925.299.3229, jhinkamp@ci.lafayette.ca.us
Tony Coe, City Engineer, 925.299.3203, tcoe@ci.lafayette.ca.us

PROJECT BACKGROUND

- A. Olympic Boulevard/Reliez Station Road Corridor Study was adopted by City Council and Circulation Commission in May 2015.
- B. Recommendations include three intersection improvements, including new roundabout intersection at Pleasant Hill Road/Olympic Boulevard.
- C. Project goals:
 - Improved traffic operation (Reduced queuing and delay during peak hours, reduced unnecessary stops during non-peak hours)
 - Reduced potential of through traffic cutting through neighborhood streets
 - Improved safety as a result of lower-speed movements and fewer conflict points
 - Accommodates ped/bike connectivity to planned future extensions toward Walnut Creek
 - Streetscape design compatible with area character
- D. Project timeline:
 - Public design review- Nov 2015 through Feb 2016 (Circulation Commission, Downtown Street Improvements Master Plan Implementation Committee, Art Commission)
 - Bidding for construction - May 2016
 - Construction begins- July 2016
 - New intersection opens to public traffic- December 2016

RENDERINGS (available on following pages)

Conceptual Layout (Aerial) with Traffic Control Signs



REVISIONS			
NO.	DESCRIPTION	DATE	BY

DRAWN BY: DWK DATE: 10-20-2015
 DESIGNED BY: DWK DATE: 10-20-2015
 CHECKED BY: RGB DATE: 10-20-2015

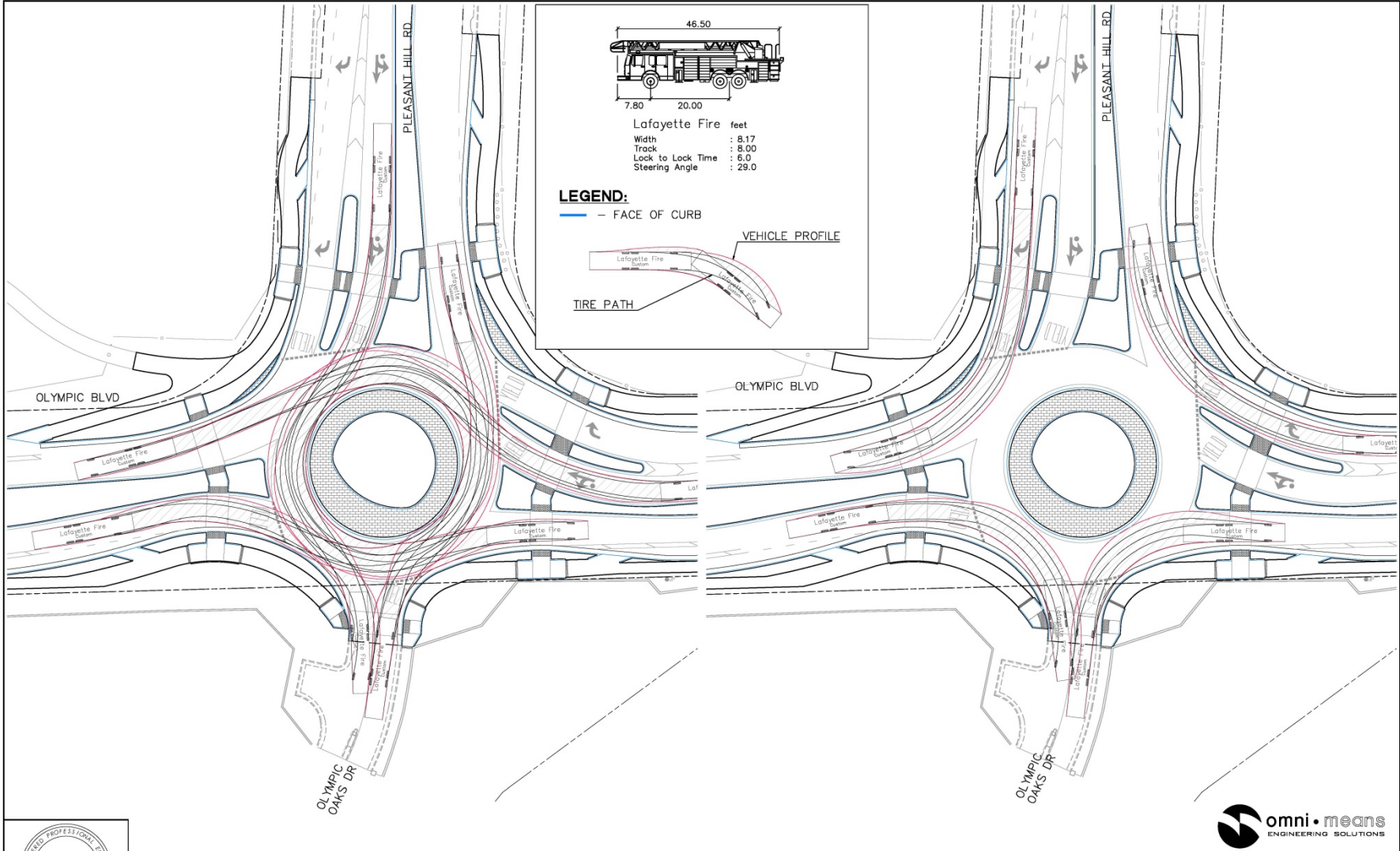


PLEASANT HILL RD & OLYMPIC BLVD
 ROUNDABOUT
 COLORED LAYOUT WITH SIGNING ALTERNATIVE



SCALE: DATE: OCTOBER 20, 2015
 HORIZ. 1" = 30' CAD FILE: 2015281002.dwg
 VERT. NONE DRAWING NO. XXX
 SHEET NO. L-1 OF 00

Fire Truck Turning Radii Diagram



REVISIONS			
NO.	DESCRIPTION	DATE	BY

DRAWN BY: DWV DATE: 10-20-2015
 DESIGNED BY: DWV DATE: 10-20-2015
 CHECKED BY: RGE DATE: 10-20-2015



PLEASANT HILL RD & OLYMPIC BLVD
 ROUNDABOUT
 FIRE TRUCK TURN TEMPLATES



SCALE	DATE: OCTOBER 20, 2015
HORIZ 1" = 20'	CAD FILE: 2015E1003.dwg
VERT NONE	DRAWING NO. X-XX
	SHEET NO. X OF 00