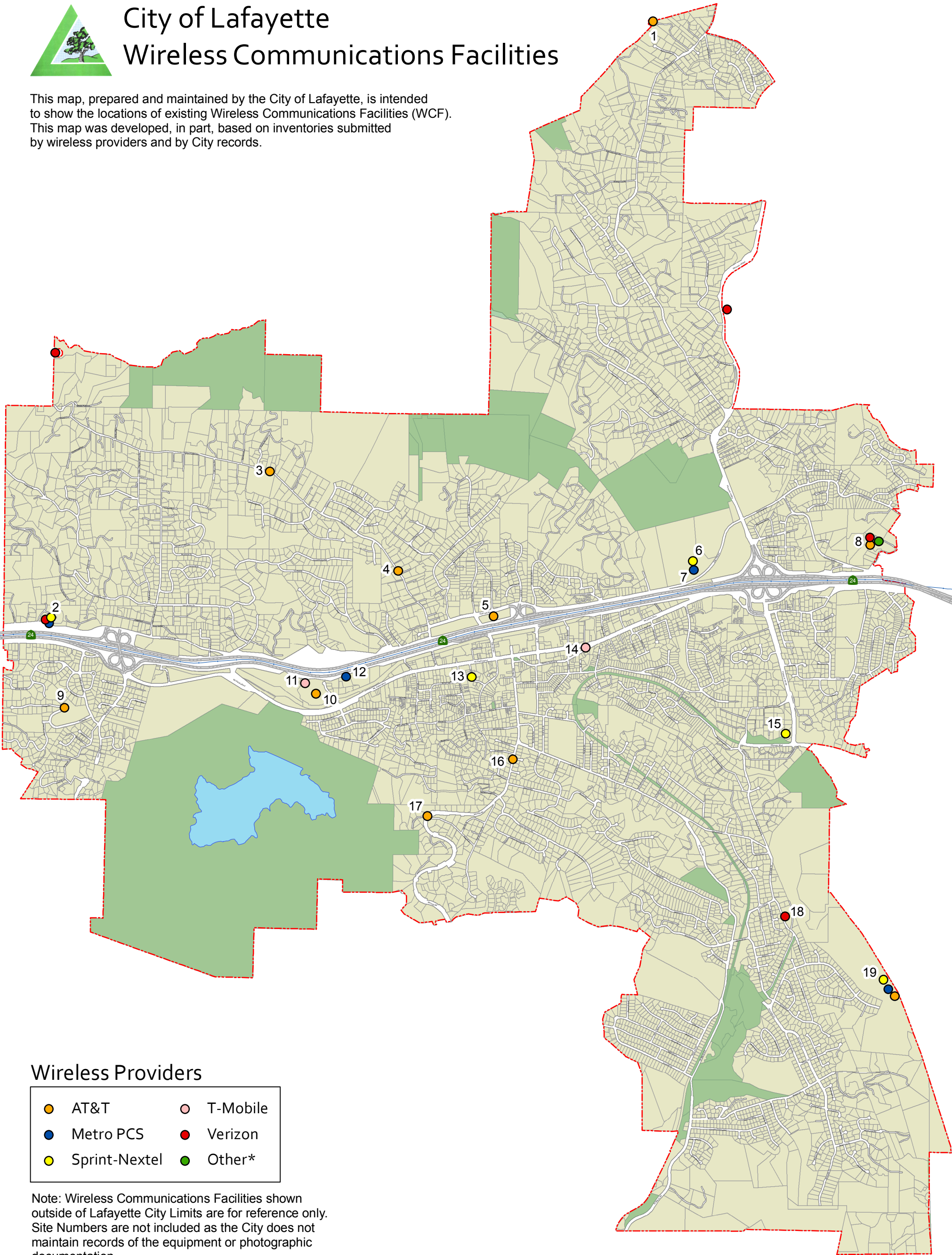




City of Lafayette Wireless Communications Facilities

This map, prepared and maintained by the City of Lafayette, is intended to show the locations of existing Wireless Communications Facilities (WCF). This map was developed, in part, based on inventories submitted by wireless providers and by City records.




Wireless Providers

AT&T	T-Mobile
Metro PCS	Verizon
Sprint-Nextel	Other*

Note: Wireless Communications Facilities shown outside of Lafayette City Limits are for reference only. Site Numbers are not included as the City does not maintain records of the equipment or photographic documentation.

* May include exempt WCFs





1) End of Kim Road
167-040-018
AT&T



2) 4104 El Nido Ranch Road
249-140-017
Metro PCS, Sprint, Verizon



3) 3844 Happy Valley Road
246-100-006
AT&T



4) 3676 Happy Valley Road
244-150-015
AT&T



5) Lafayette BART
244-203-001
AT&T



6) 3312 Deer Hill Road
232-140-016
Sprint



7) 3312 Deer Hill Road
232-140-016
Metro PCS



8) 1199 Dunsyre Drive
177-120-020
AT&T, Sprint, Verizon,
Coast Radio




9) 49 Knox Drive
251-050-021
AT&T



10) 945 Risa Road
241-010-046
AT&T



11) 945 Risa Road
241-010-046
T-Mobile, Sprint



12) 3736 Mt. Diablo Blvd.
241-010-048
Metro PCS



13) 251 Lafayette Circle
243-120-014
Sprint



14) 3435 Mt. Diablo Blvd.
233-052-012
T-Mobile



15) 955 Pleasant Hill Road
185-140-017
Sprint



16) 3523 Rowe Place
239-010-004
AT&T



17) 1 Rim Rock Road
240-020-015
AT&T



18) 682 Michael Lane
238-121-003
Verizon



- 19) 3148 Lucas Drive
238-080-019
AT&T, Metro PCS, Sprint

Wireless Communications Facilities – Inventory
AT&T [May 2, 2012]

APN	Address	Private (PR) or Public (PU)	Macro vs. Micro Facility	Application Number(s)	Approval Date	Expiration Date	Zoning	Carrier(s) On Site	Carrier's Site Number	Technology	Equipment on Site
238-080-019	3148 Lucas Drive	PR	Macro	L06-03	2004	N/A	Urban Acreage	AT&T Mobility TMO	10101596	Voice and data	monopole
246-100-005	3844 Happy Valley Road	PU	Micro	TV042-01	2005	N/A	PROW	AT&T Mobility	10070284	Voice	JPA
239-010-004	868 Moraga Road	PU	Macro	TV-039	2005	N/A	PROW	AT&T Mobility	10070281	Voice and data	JPA
240-020-015	1 Rimrock Road	PU	Macro	N/A	N/A	N/A	PROW	AT&T Mobility	10070280	Voice and data	JPA
244-150-015	3677 Happy Valley Rd	PU	Macro	L5-05	2005	N/A	PROW	AT&T Mobility	10070285	Voice and data	JPA
167-020-028	End of Kim Road	PR	Macro	L5-08	2010	N/A	Institutional	AT&T Mobility TMO	10106622	Voice and data	Wood pole
177-120-020	1199 Dunsyre	PR	Macro	L13-86	1987	N/A	RES	Multiple Cellular, Municipal	10087797	Voice and data	Pole mounts/comm. tower
251-050-021	49 Knox Drive	PR	Macro	L10-79	1979	N/A	Institutional	AT&T Mobility	10087763	Voice and data	Pole mounts
244-203-001	Lafayette BART Station	PR	Macro	L7-97	1997	N/A	Institutional	AT&T Mobility	10087734	Voice and data	Monopole

Wireless Communications Facilities – Inventory
Verizon Wireless [May 4, 2012]

APN	Address (A-Z by street name)	Private (PR) or Public (PU) Property <small>[e.g. right-of-way]</small>	Macro vs. Micro Facility	Application Number(s)	Approval Date	Expiration Date	Zoning	Carrier(s) On Site	Carrier's Site Number	Technology Available (Voice, Data, Video) & Generation of Equipment	Equipment on Site
177-120-020-9	119 Dunsyre Dr. VZW aka "Smith Hill"	Private	Macro	L 13-87 C. Costa Cty.	5/14/87	None		Verizon Wireless	123645	Voice, Data, 4G	Equipment shelter and 5 panel antennas*
249-140-017	4104 El Nido Ranch Rd. VZW aka "SF Lafayette"	Private	Macro	L1-95	5/4/95	None		Verizon Wireless	123582	Voice, Data, 4G	6 outdoor equipment cabinets and 6 panel antennas*
238-121-003-4	682 Michael Lane VZW aka "Burton Valley"	Private	Macro	L03-08	12/4/08	None	R-10	Verizon Wireless	161534	Voice, Data, 4G	Equipment shelter and 6 panel antennas*
											*ground and tower equipment cited are subject to field verification.

Sprint - Wireless Communications Facilities – Inventory

Site #	APN	Address	Private (PR) or Public (PU)	Macro vs. Micro Facility	Application Number(s)	Encroachment Permit(s)	Approval Date	Expiration Date	Zoning	Carrier(s) On Site	Carrier's Site Number	RF Emissions	Technology	Equipment on Site	Status	
	FN03XC123-D	243-120-014	251 LAFAYETTE CIRCLE, Lafayette, CA 94549			PR		Micro	L16-96	N/A	11/21/1996	Zoning is non expiring		FN03XC123-D	Yes	CDMA
	FS16XC008-A	185-140-009	955 Pleasant Hill Rd, Lafayette, CA 94549			PR		Micro	L4-99 / L04-07	N/A	4/23/1999	Renewed in 2012 only expires in 2013 if bp isn't pulled and work hasn't been completed, zoning is non expiring	R-20	FS16XC008-A	Yes	CDMA
	SF60XC902-D	232-140-015	3320 Deer Hill Rd, Lafayette, CA 94549			PR		Micro	L9-94	N/A	11/21/1994	Renewed in 2011 by FMHC permit is non expiring as long as we complete the required repairs at the site or CUP will be revoked, you have ticket #1621103 regarding repairs		SF60XC902-D	Yes	CDMA
	CA0666-F	238-080-019	3148 Lucas Drive, Lafayette, CA 94549			PR		Micro	L12-94	N/A	2/16/1995	Land Use Permit is non expiring		CA0666-F	Yes	IDEN
	CA0629-I	232-140-015	3320 Deer Hill Road, Lafayette, CA 94549			PR		Micro	L9-94	N/A	2/13/1995	Co-located with SF60XC902, L9-94 expired five years from date of issuance or 11/7/1999, unsure if this was incorporated into the approval for the CDMA site		CA0629-I	Yes	IDEN