


To promote goodwill and high quality trail use, we ask all users to abide by the Lafayette Parks and Recreation Commission Trail Use Guidelines.

Thank you

Lafayette Parks & Recreation Department
Lafayette Community Center
500 St. Mary's Road
Lafayette, CA 94549
284-2232

Please advise the Lafayette Parks and Recreation Commission (284-2232) of any trail suggestions or concerns.

City of Lafayette



Walter Costa Trail

Neighborhood Hiking Trail
Lafayette Parks & Recreation Commission

February, 1991

Walter Costa Trail

The Walter Costa Trail passes near your residence and provides easy access to the incredible world of nature which we, in Lafayette, have the good fortune to have as our cohabitant. Nearby are beautiful valleys, peaceful knolls, vistas and canopied pathways, all of which beckon your company and offer a treasure chest of relaxation and inspiration.

Parts of this neighborhood trail were constructed by the East Bay Conservation Corps. The trail is for neighborhood use to provide easy walking access to the scenic Lafayette Ridge Trail in the north and the EBMUD Reservoir Recreation Area to the south. We encourage you, your family and friends to enjoy your neighborhood trail and to explore the areas beyond by hiking the regional network of trails, all of which are available to you without the use of a car.

The trail begins on the north side of Mt. Diablo Blvd. at the signed entrance to the EBMUD yard across from the reservoir. The trail is paved from this point through the EBMUD yard to Pine Lane. At Pine Lane the trail follows the road, turns left on Timothy Lane, turns right on Los Arabis Drive and follows the road to the cul de sac. Here the trail follows the paved fire lane to connect with Quail Ridge Road, follows the road to the dirt trail on the north across from Quail Ridge Court. The trail climbs a small rise via steps and drops down through a wooded area to the paved driveway which leads to Cambridge Drive. Follow the road to the cul de sac at the end of Cambridge Drive and take the paved trail down over the bridge and beside the school to Happy Valley Road. Turn east on Happy Valley Road to Panorama Drive and follow the road to the trail head entering Briones Regional Park.

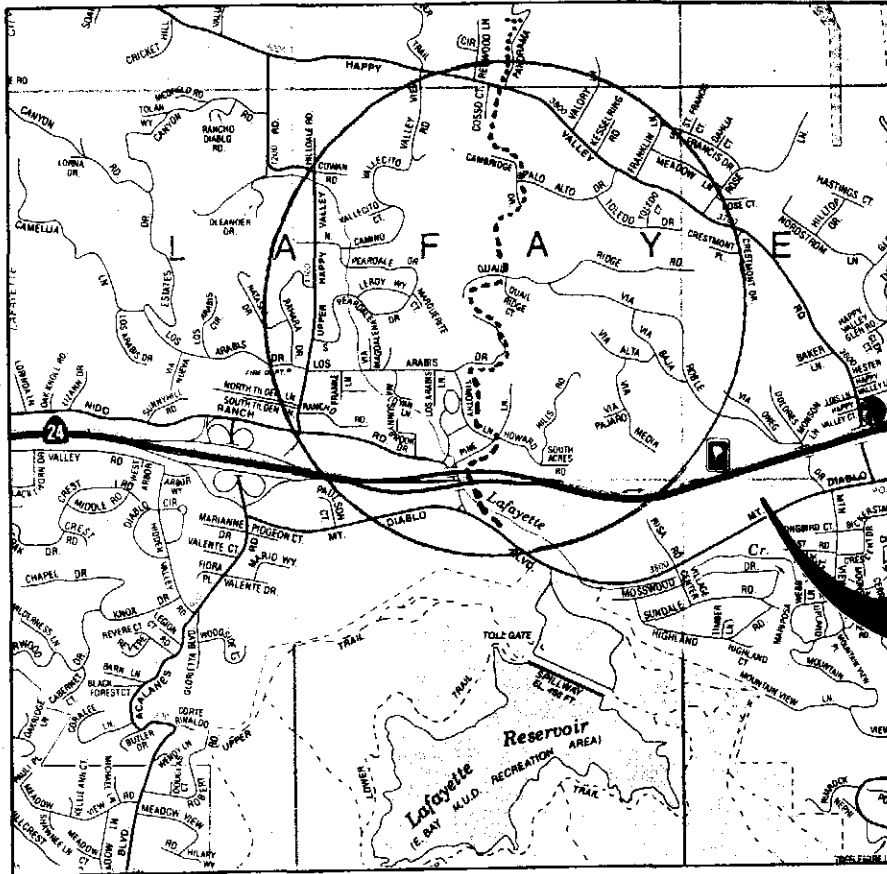
Lafayette Trail Use Guidelines

Neighborhood trails are for use by hikers and walkers of any age free of charge. Horseback riding is allowed where posted. Radios, record players, amplifiers and similar sound creating devices may not be used in a way which disturbs the peace and comfort of the neighborhood or trail users. Use and/or transport of alcoholic beverages, firearms, weapons, bicycles and motorized vehicles are prohibited on the trails.

Wear appropriate walking or hiking shoes and warm clothing at times of lower temperature.

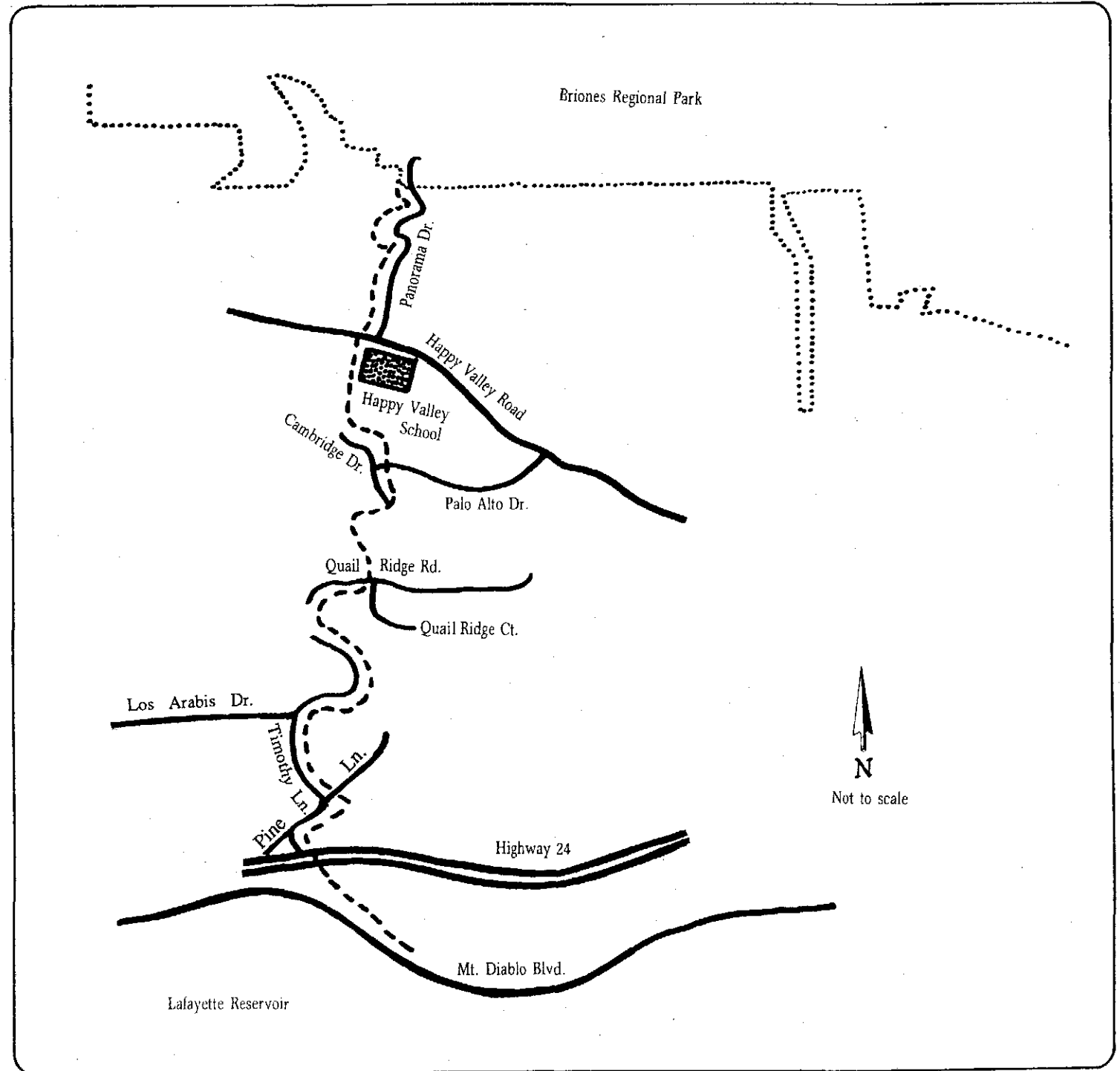
Trails are open for use from dawn to dusk.

VICINITY MAP



Walter Costa Trail
Distance: 2.17 miles

WALTER COSTA TRAIL



N
Not to scale