










City of Lafayette

Lafayette Area Ridge Map
Hillside Overlay District Map

Adopted July 8, 2002 - Ordinance 528

-  Ridgeline Protected Area
-  Lafayette Parcels
-  Private Road
-  Class I Ridge
-  Class II Ridge
-  Class I Setback (400-ft.)
-  Class II Setback (250-ft.)
-  Class III Ridge
-  Hillside Overlay District

