

Groups Printed- Unshifted

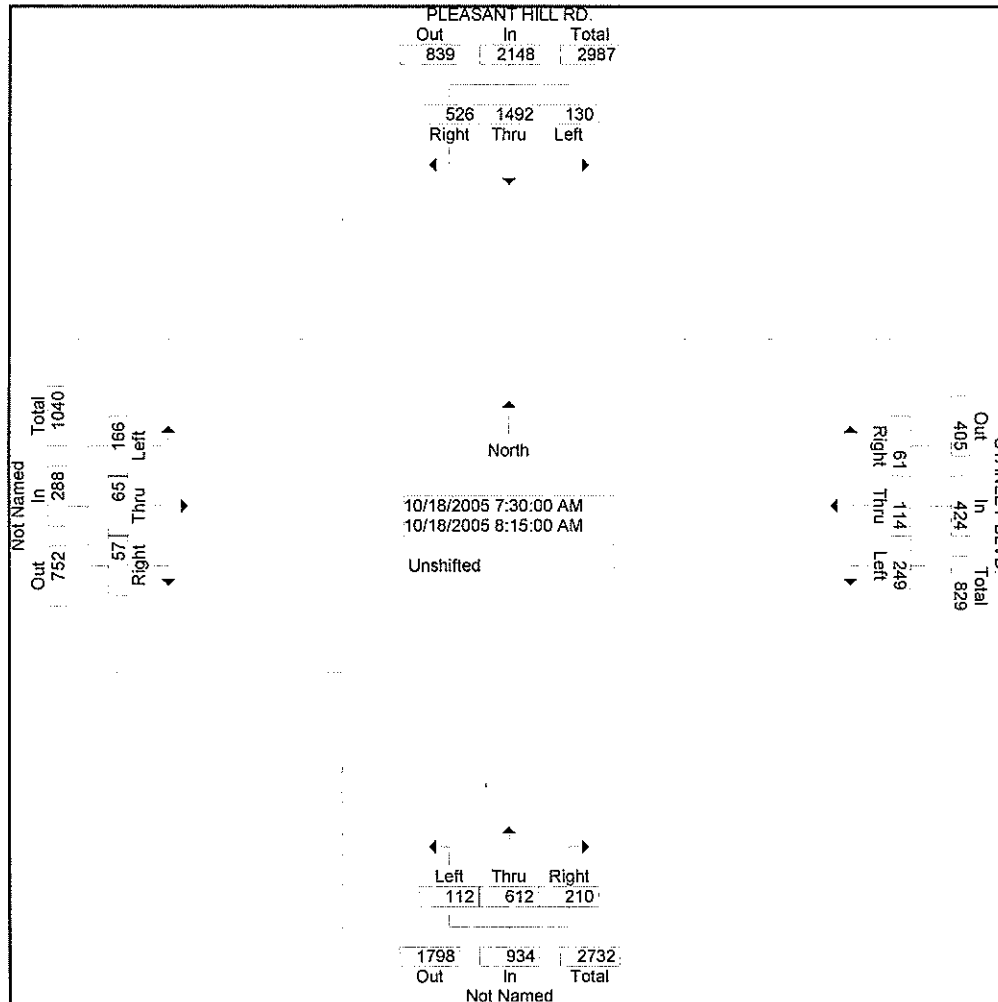
Start Time	PLEASANT HILL RD. Southbound				STANLEY BLVD. Westbound				Northbound				Eastbound				Int.	Total
	Left	Thru	Right	App. Total	Left	Thru	Right	App. Total	Left	Thru	Right	App. Total	Left	Thru	Right	App. Total		
07:00 AM	24	442	100	566	20	8	5	33	6	66	31	103	12	6	1	19	721	
07:15 AM	25	478	133	636	43	9	10	62	18	108	29	155	18	4	1	23	876	
07:30 AM	54	381	134	569	48	30	7	85	19	154	93	266	44	25	12	81	1001	
07:45 AM	24	291	100	415	109	45	10	164	36	207	78	321	56	24	34	114	1014	
Total	127	1592	467	2186	220	92	32	344	79	535	231	845	130	59	48	237	3612	
08:00 AM	12	384	148	544	73	27	16	116	32	122	26	180	33	13	4	50	890	
08:15 AM	40	436	144	620	19	12	28	59	25	129	13	167	33	3	7	43	889	
08:30 AM	36	378	131	545	38	13	12	63	36	119	27	182	34	9	7	50	840	
08:45 AM	21	319	74	414	40	15	16	71	32	136	27	195	39	20	15	74	754	
Total	109	1517	497	2123	170	67	72	309	125	506	93	724	139	45	33	217	3373	
Grand Total	236	3109	964	4309	390	159	104	653	204	1041	324	1569	269	104	81	454	6985	
Apprch %	5.5	72.2	22.4		59.7	24.3	15.9		13.0	66.3	20.7		59.3	22.9	17.8			
Total %	3.4	44.5	13.8	61.7	5.6	2.3	1.5	9.3	2.9	14.9	4.6	22.5	3.9	1.5	1.2	6.5		

Start Time	PLEASANT HILL RD. Southbound				STANLEY BLVD. Westbound				Northbound				Eastbound				Int.	Total
	Left	Thru	Right	App. Total	Left	Thru	Right	App. Total	Left	Thru	Right	App. Total	Left	Thru	Right	App. Total		
Peak Hour From	07:00 AM to 08:45 AM - Peak 1 of 1																	
Intersection	07:30 AM																	
Volume	130	1492	526	2148	249	114	61	424	112	612	210	934	166	65	57	288	3794	
Percent	6.1	69.5	24.5		58.7	26.9	14.4		12.0	65.5	22.5		57.6	22.6	19.8			
07:45 Volume	24	291	100	415	109	45	10	164	36	207	78	321	56	24	34	114	1014	
Peak Factor	0.935																	
High Int.	08:15 AM				07:45 AM				07:45 AM				07:45 AM					
Volume	40	436	144	620	109	45	10	164	36	207	78	321	56	24	34	114		
Peak Factor	0.866				0.646				0.727				0.632					

CITY OF LAFAYETTE

All Traffic Data  
771-8700  
786-2879 (Fax)

File Name : PH-Stanley  
Site Code : 00000000  
Start Date : 10/18/2005  
Page No : 2



CITY OF LAFAYETTE

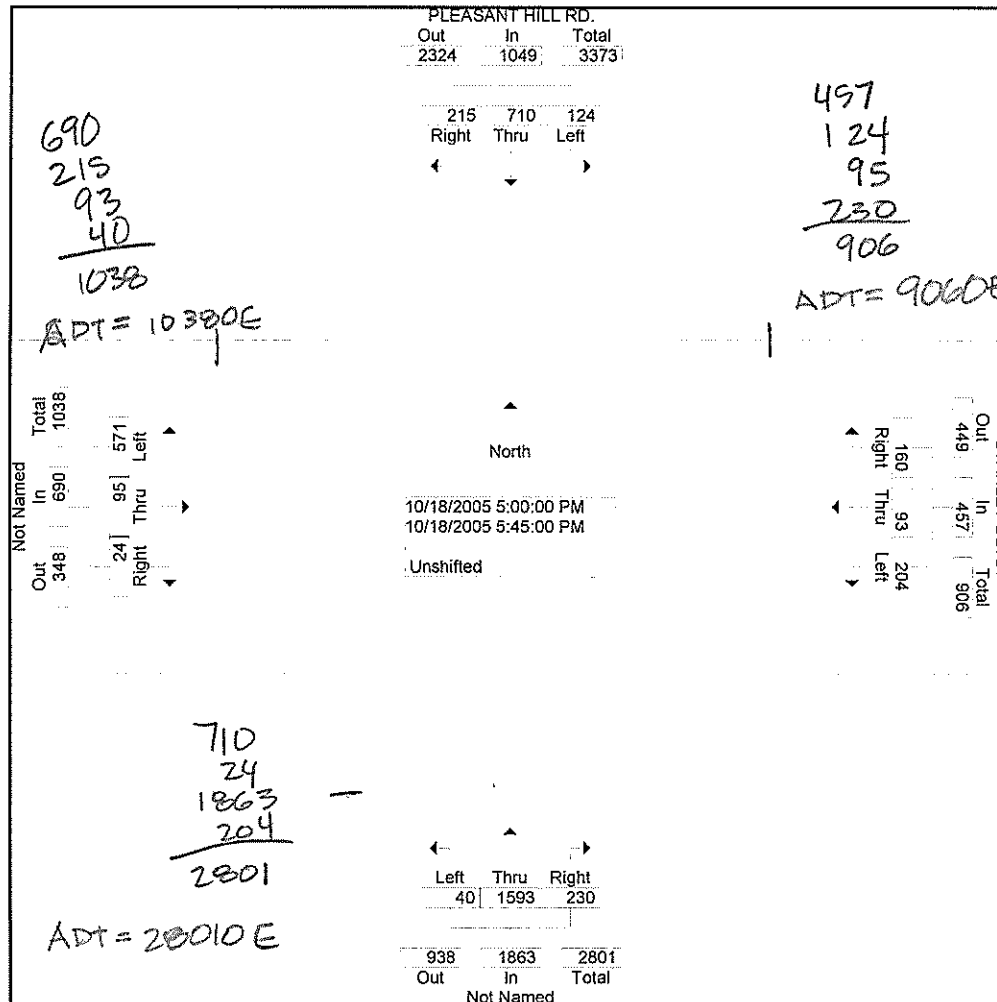
All Traffic Data  
771-8700  
786-2879 (Fax)

File Name : PH-Stanley  
Site Code : 00000000  
Start Date : 10/18/2005  
Page No : 1

Groups Printed- Unshifted

Start Time	PLEASANT HILL RD. Southbound				STANLEY BLVD. Westbound				Northbound			Eastbound			Int. Total		
	Left	Thru	Right	App. Total	Left	Thru	Right	App. Total	Left	Thru	Right	App. Total	Left	Thru		Right	App. Total
04:00 PM	23	151	47	221	39	12	21	72	18	321	44	383	101	24	15	140	816
04:15 PM	25	151	50	226	39	16	22	77	16	358	43	417	90	14	4	108	828
04:30 PM	35	140	40	215	27	15	26	68	14	343	47	404	97	19	3	119	806
04:45 PM	30	149	63	242	28	14	32	74	17	398	52	467	95	10	5	110	893
Total	113	591	200	904	133	57	101	291	65	1420	186	1671	383	67	27	477	3343
05:00 PM	32	183	46	261	33	13	50	96	10	407	50	467	144	25	4	173	997
05:15 PM	32	174	58	264	49	24	49	122	8	418	79	505	108	25	5	138	1029
05:30 PM	29	172	46	247	64	22	30	116	10	384	53	447	152	27	6	185	995
05:45 PM	31	181	65	277	58	34	31	123	12	384	48	444	167	18	9	194	1038
Total	124	710	215	1049	204	93	160	457	40	1593	230	1863	571	95	24	690	4059
Grand Total	237	1301	415	1953	337	150	261	748	105	3013	416	3534	954	162	51	1167	7402
Apprch %	12.1	66.6	21.2		45.1	20.1	34.9		3.0	85.3	11.8		81.7	13.9	4.4		
Total %	3.2	17.6	5.6	26.4	4.6	2.0	3.5	10.1	1.4	40.7	5.6	47.7	12.9	2.2	0.7	15.8	

Start Time	PLEASANT HILL RD. Southbound				STANLEY BLVD. Westbound				Northbound			Eastbound			Int. Total		
	Left	Thru	Right	App. Total	Left	Thru	Right	App. Total	Left	Thru	Right	App. Total	Left	Thru		Right	App. Total
Peak Hour From	04:00 PM to 05:45 PM - Peak 1 of 1																
Intersection	05:00 PM																
Volume	124	710	215	1049	204	93	160	457	40	1593	230	1863	571	95	24	690	4059
Percent	11.8	67.7	20.5		44.6	20.4	35.0		2.1	85.5	12.3		82.8	13.8	3.5		
05:45 Volume	31	181	65	277	58	34	31	123	12	384	48	444	167	18	9	194	1038
Peak Factor	0.978																
High Int.	05:45 PM																
Volume	31	181	65	277	58	34	31	123	8	418	79	505	167	18	9	194	
Peak Factor	0.947				0.929				0.922			0.889					



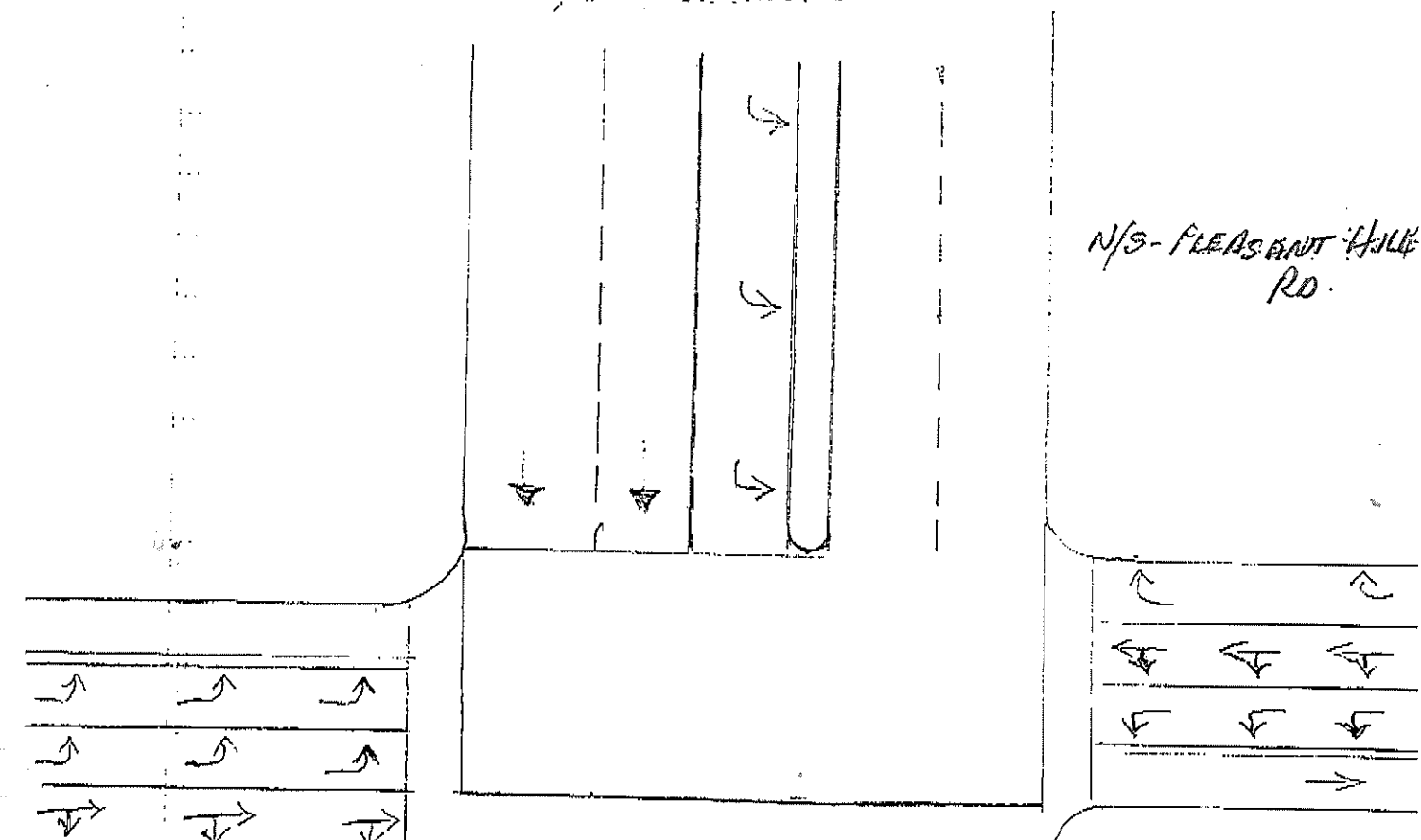
LAFAYETTE, CA.

N/S - PLEASANT HILL RD.

E/W - STANLEY BLVD / DEEP HILL RD.

N ↑

N/S - PLEASANT HILL RD.



E/W - DEEP HILL RD

E/W - STANLEY BLVD

